

NOTICE!!

These documents have been scanned!

Do not place un-scanned documents beneath this notice!

Do not remove this notice from this file!

GPO Jacket No. 560-102
Print Order 61540
Rise Business Services, LLC
Job=AZ15 5/22/2019



Box Number= AZ15078



Claim Begin-End: AMC394972-AMC395024

1 Initial Receipt



AZ15078-6

AMC394880-AMC395597

DEPARTMENT OF THE INTERIOR
BUREAU OF LAND MANAGEMENT
MINING CLAIMS
(LIVE) Serial Register Page

RunDate/Time: 11/18/08 10:07 AM

Page 1 of 1

Total Rows Returned: 53

Limit Criteria:

Serial Number: AMC394972, AMC394973, AMC394974, AMC394975, AMC394976, AMC394977, AMC394978, AMC394979, AMC394980, AMC394981, AMC394982, AMC394983, AMC394984, AMC394985, AMC394986, AMC394987, AMC394988, AMC394989, AMC394990, AMC394991, AMC394992, AMC394993, AMC394994, AMC394995, AMC394996, AMC394997, AMC394998, AMC394999, AMC395000, AMC395001, AMC395002, AMC395003, AMC395004, AMC395005, AMC395006, AMC395007, AMC395008, AMC395009, AMC395010, AMC395011, AMC395012, AMC395013, AMC395014, AMC395015, AMC395016, AMC395017, AMC395018, AMC395019, AMC395020, AMC395021, AMC395022, AMC395023, AMC395024

Hi life # when claim is closed

United States Department of the Interior
Bureau of Land Management
 BUSINESS & SUPPORT SVCS DIV
 ONE N CENTRAL AVE SUITE 800
 PHOENIX, AZ 85004 -4427
 Phone: (602) 417-9200

Receipt

No: 1805995

Transaction #: 1864440		ENTERED INTO COMPUTER
Date of Transaction: 10/23/2008		
CUSTOMER:	GEOEXPLOR CORP 3655 W ANTHEM WAY # 109 PMB 293 ANTHEM,AZ 85086-0430 US	NOV 18 2008 <i>JB</i>

LINE #	QTY	DESCRIPTION	REMARKS	UNIT PRICE	TOTAL
1	53.00	LOCATABLE MINERALS / MINING CLAIMS- NEW,UNADJUD, ONE OR MORE AUTH NOS / NEW MINING CLAIM PROCESSING FEE \$15 CASES: AMC394972/\$15.00, AMC394973/\$15.00, AMC394974/\$15.00, AMC394975/\$15.00, AMC394976/ \$15.00, AMC394977/\$15.00, AMC394978/\$15.00, AMC394979/\$15.00, AMC394980/\$15.00, AMC394981/ \$15.00, AMC394982/\$15.00, AMC394983/\$15.00, AMC394984/\$15.00, AMC394985/\$15.00, AMC394986/ \$15.00, AMC394987/\$15.00, AMC394988/\$15.00, AMC394989/\$15.00, AMC394990/\$15.00, AMC394991/ \$15.00, AMC394992/\$15.00, AMC394993/\$15.00, AMC394994/\$15.00, AMC394995/\$15.00, AMC394996/ \$15.00, AMC394997/\$15.00, AMC394998/\$15.00, AMC394999/\$15.00, AMC395000/\$15.00, AMC395001/ \$15.00, AMC395002/\$15.00, AMC395003/\$15.00, AMC395004/\$15.00, AMC395005/\$15.00, AMC395006/ \$15.00, AMC395007/\$15.00, AMC395008/\$15.00, AMC395009/\$15.00, AMC395010/\$15.00, AMC395011/ \$15.00, AMC395012/\$15.00, AMC395013/\$15.00, AMC395014/\$15.00, AMC395015/\$15.00, AMC395016/ \$15.00, AMC395017/\$15.00, AMC395018/\$15.00, AMC395019/\$15.00, AMC395020/\$15.00, AMC395021/ \$15.00, AMC395022/\$15.00, AMC395023/\$15.00, AMC395024/\$15.00		- n/a -	795.00
		LOCATABLE MINERALS / MINING CLAIMS- NEW,UNADJUD, ONE OR MORE AUTH NOS / NEW MINING CLAIM LOCATION FEE \$30 CASES: AMC394972/\$30.00, AMC394973/\$30.00, AMC394974/\$30.00, AMC394975/\$30.00, AMC394976/ \$30.00, AMC394977/\$30.00, AMC394978/\$30.00, AMC394979/\$30.00, AMC394980/\$30.00, AMC394981/ \$30.00, AMC394982/\$30.00, AMC394983/\$30.00, AMC394984/\$30.00, AMC394985/\$30.00, AMC394986/			

2	53.00	\$30.00, AMC394987/\$30.00, AMC394988/\$30.00, AMC394989/\$30.00, AMC394990/\$30.00, AMC394991/\$30.00, AMC394992/\$30.00, AMC394993/\$30.00, AMC394994/\$30.00, AMC394995/\$30.00, AMC394996/\$30.00, AMC394997/\$30.00, AMC394998/\$30.00, AMC394999/\$30.00, AMC395000/\$30.00, AMC395001/\$30.00, AMC395002/\$30.00, AMC395003/\$30.00, AMC395004/\$30.00, AMC395005/\$30.00, AMC395006/\$30.00, AMC395007/\$30.00, AMC395008/\$30.00, AMC395009/\$30.00, AMC395010/\$30.00, AMC395011/\$30.00, AMC395012/\$30.00, AMC395013/\$30.00, AMC395014/\$30.00, AMC395015/\$30.00, AMC395016/\$30.00, AMC395017/\$30.00, AMC395018/\$30.00, AMC395019/\$30.00, AMC395020/\$30.00, AMC395021/\$30.00, AMC395022/\$30.00, AMC395023/\$30.00, AMC395024/\$30.00		- n/a -	1590.00
3	53.00	LOCATABLE MINERALS / MINING CLAIMS-NEW, UNADJUD, ONE OR MORE AUTH NOS / NEW MINING CLM MAINT FEE \$125 (1993) CASES: AMC394972/\$125.00, AMC394973/\$125.00, AMC394974/\$125.00, AMC394975/\$125.00, AMC394976/\$125.00, AMC394977/\$125.00, AMC394978/\$125.00, AMC394979/\$125.00, AMC394980/\$125.00, AMC394981/\$125.00, AMC394982/\$125.00, AMC394983/\$125.00, AMC394984/\$125.00, AMC394985/\$125.00, AMC394986/\$125.00, AMC394987/\$125.00, AMC394988/\$125.00, AMC394989/\$125.00, AMC394990/\$125.00, AMC394991/\$125.00, AMC394992/\$125.00, AMC394993/\$125.00, AMC394994/\$125.00, AMC394995/\$125.00, AMC394996/\$125.00, AMC394997/\$125.00, AMC394998/\$125.00, AMC394999/\$125.00, AMC395000/\$125.00, AMC395001/\$125.00, AMC395002/\$125.00, AMC395003/\$125.00, AMC395004/\$125.00, AMC395005/\$125.00, AMC395006/\$125.00, AMC395007/\$125.00, AMC395008/\$125.00, AMC395009/\$125.00, AMC395010/\$125.00, AMC395011/\$125.00, AMC395012/\$125.00, AMC395013/\$125.00, AMC395014/\$125.00, AMC395015/\$125.00, AMC395016/\$125.00, AMC395017/\$125.00, AMC395018/\$125.00, AMC395019/\$125.00, AMC395020/\$125.00, AMC395021/\$125.00, AMC395022/\$125.00, AMC395023/\$125.00, AMC395024/\$125.00		- n/a -	6625.00
TOTAL:					\$9,010.00

PAYMENT INFORMATION				
1	AMOUNT:	9010.00	POSTMARKED:	N/A
	TYPE:	CHECK	RECEIVED:	10/21/2008
	CHECK NO:	1713		
	NAME:	GEOXPLOER CORP 3655 W ANTHEM WAY # 109 PMB 293		

ANTHEM AZ 85086-0430 US

REMARKS

TEMP RECEIPT-132377 (10/21/2008).

This receipt was generated by the automated BLM Collections and Billing System and is a paper representation of a portion of the official electronic record contained therein.

NOTICE!!

These documents have been scanned!

Do not place un-scanned documents beneath this notice!

Do not remove this notice from this file!

GPO Jacket No. 560-102
Print Order 61540
Rise Business Services, LLC
Job=AZ15 5/22/2019



Box Number= AZ15078



Claim Begin-End: AMC394972-AMC395024

2 Correspondence



AZ15078-6

AMC394880-AMC395597

OFFICIAL COPIES: /Case Files/ /SD Read/ /Section/ /Author

November 23, 2010

In Reply Refer To:

3800 (9310) TS

AMC390239, AMC~~394954~~

394977

CERTIFIED MAIL - RETURN RECEIPT REQUESTED No. 7010 0780 0001 4667 2456

DECISION

GEOXPLOER CORP

3655 W ANTHEM WAY #109-293

ANTHEM, AZ 85086

:
:
:

This decision affects those claims shown
in the block below:

SEE ATTACHED LIST FOR CLAIM NAMES/NUMBERS BEING CLOSED

MINING CLAIMS
DECLARED FORFEITED

The mining claims listed above have been declared forfeited for failure to file the required maintenance fee payment or small miner's maintenance fee waiver (waiver).

Claimants are required to pay an annual non-refundable maintenance fee of \$140, or submit a waiver, on or before September 1 of each year. These requirements were established by 30 (United States Code) 28-f-k, as amended, and 43 Code of Federal Regulations (CFR) 3834 and 3835.

Our records do not show receipt of a maintenance fee payment, or waiver received on or before September 1, 2010, for the 2011 assessment year, for the claims listed above. Therefore, the claims are forfeited.

This decision does not relieve you of the liability for reclamation of all areas disturbed by your activities on lands covered by the subject mining claim(s) and/or site(s). After you complete the reclamation, you must notify the authorized officer of the appropriate surface managing agency so that the authorized officer may conduct a final site inspection and determine whether you may be released from liability.

If you fail to reclaim the land to the satisfaction of the authorized officer, the surface management agency may cite you for noncompliance under its surface management regulations.

For land administered by the Bureau of Land Management (BLM), if you fail to reclaim the land to the satisfaction of the authorized officer as required in 43 CFR Subpart 3809, BLM will issue an order of noncompliance under 43 CFR 3809.601(a). If you fail to comply with the noncompliance order, BLM may take further action under 43 CFR 3809.604. Failure to conduct reclamation is a prohibited act that may subject you to criminal penalties. See 43 CFR 3809.605(h) and 43 CFR 3809.700.

This decision may be appealed to the Interior Board of Land Appeals, Office of the Secretary, in accordance with the regulations contained in 43 CFR, Part 4, and the enclosed Form 1842-1. If an appeal is taken, your notice of appeal must be filed in this office (at the above address) within 30 days from receipt of this decision. The appellant has the burden of showing that the decision appealed from is in error.

If you wish to file a petition pursuant to regulation 43 CFR 4.21 (58 FR 4939, January 19, 1993) for a stay of the effectiveness of this decision during the time that your appeal is being reviewed by the Board, the petition for a stay must accompany your notice of appeal. A petition for a stay is required to show sufficient justification based on the standards listed below. Copies of the notice of appeal and petition for a stay **must** also be submitted to each party named in this decision and to the Interior Board of Land Appeals and to the appropriate Office of the Solicitor (see 43 CFR 4.413) at the same time the original documents are filed with this office. If you request a stay, you have the burden of proof to demonstrate that a stay should be granted.

Standards for Obtaining a Stay

Except as otherwise provided by law or other pertinent regulation, a petition for a stay of a decision pending appeal shall show sufficient justification based on the following standards:

- (1) The relative harm to the parties if the stay is granted or denied,
- (2) The likelihood of the appellant's success on the merits,
- (3) The likelihood of immediate and irreparable harm if the stay is not granted, and
- (4) Whether the public interest favors granting the stay.

Please include your AMC serial number(s) on all correspondence. If additional information is required, please call Tony Smith at 602-417-9355.

Rebecca Heick
Group Administrator
Lands and Minerals

Enclosure

AThrower:lm:112310

SENDER: COMPLETE THIS SECTION

- Complete Items 1, 2, and 3. Also complete Item 4 if Restricted Delivery is desired.
- Print your name and address on the reverse so that we can return the card to you.
- Attach this card to the back of the mailpiece, or on the front if space permits.

1. Article Addressed to:

GEOXPLOER CORP
3655 W ANTHEM WAY #109-293
ANTHEM, AZ 85086
AZ931 TS AMC390239, AMC394954

2. Article Number

(Transfer from service label)

7010 0780 0001 4667 2456

COMPLETE THIS SECTION ON DELIVERY

A. Signature

X *[Handwritten Signature]*

Ac
 Ac

B. Received by (Printed Name)

m. BANDUP

C. Date of

11.26

D. Is delivery address different from item 1? Yes


If YES, enter delivery address below: No

3. Service Type

- Certified Mail
- Registered
- Insured Mail
- Express Mail
- Return Receipt for Merc
- C.O.D.

4. Restricted Delivery? (Extra Fee)

Yes



UNITED STATES POSTAL SERVICE

PHOENIX, AZ 85001



First-Class
Postage
USPS
Permitted

25 NOV 10 PM 91

- Sender: Please print your name, address, and ZIP+4 in this box

BUREAU OF LAND MANAGEMENT
ARIZONA STATE OFFICE
ONE NORTH CENTRAL AVENUE
SUITE 800
PHOENIX, AZ 85004-2203



AMC390239	PC #20	AMC390239	GEOXPLO CORP	3655 W ANTHEM WAY #109-2	ANTHEM	AZ	85086
AMC390240	PC #21	AMC390239	GEOXPLO CORP	3655 W ANTHEM WAY #109-2	ANTHEM	AZ	85086
AMC390241	PC #22	AMC390239	GEOXPLO CORP	3655 W ANTHEM WAY #109-2	ANTHEM	AZ	85086
AMC390242	PC #23	AMC390239	GEOXPLO CORP	3655 W ANTHEM WAY #109-2	ANTHEM	AZ	85086
AMC390243	PC #24	AMC390239	GEOXPLO CORP	3655 W ANTHEM WAY #109-2	ANTHEM	AZ	85086
AMC390244	PC #25	AMC390239	GEOXPLO CORP	3655 W ANTHEM WAY #109-2	ANTHEM	AZ	85086
AMC390247	PC #28	AMC390239	GEOXPLO CORP	3655 W ANTHEM WAY #109-2	ANTHEM	AZ	85086
AMC390248	PC #29	AMC390239	GEOXPLO CORP	3655 W ANTHEM WAY #109-2	ANTHEM	AZ	85086
AMC390249	PC #30	AMC390239	GEOXPLO CORP	3655 W ANTHEM WAY #109-2	ANTHEM	AZ	85086
AMC390250	PC #31	AMC390239	GEOXPLO CORP	3655 W ANTHEM WAY #109-2	ANTHEM	AZ	85086
AMC390251	PC #32	AMC390239	GEOXPLO CORP	3655 W ANTHEM WAY #109-2	ANTHEM	AZ	85086
AMC390252	PC #33	AMC390239	GEOXPLO CORP	3655 W ANTHEM WAY #109-2	ANTHEM	AZ	85
AMC390255	PC #36	AMC390239	GEOXPLO CORP	3655 W ANTHEM WAY #109-2	ANTHEM	AZ	85086
AMC390256	PC #37	AMC390239	GEOXPLO CORP	3655 W ANTHEM WAY #109-2	ANTHEM	AZ	85086
AMC390257	PC #38	AMC390239	GEOXPLO CORP	3655 W ANTHEM WAY #109-2	ANTHEM	AZ	85086
AMC390258	PC #39	AMC390239	GEOXPLO CORP	3655 W ANTHEM WAY #109-2	ANTHEM	AZ	85086
AMC390259	PC #40	AMC390239	GEOXPLO CORP	3655 W ANTHEM WAY #109-2	ANTHEM	AZ	85086
AMC390260	PC #41	AMC390239	GEOXPLO CORP	3655 W ANTHEM WAY #109-2	ANTHEM	AZ	85086
AMC390263	PC #44	AMC390239	GEOXPLO CORP	3655 W ANTHEM WAY #109-2	ANTHEM	AZ	85086
AMC390264	PC #45	AMC390239	GEOXPLO CORP	3655 W ANTHEM WAY #109-2	ANTHEM	AZ	85086
AMC390265	PC #46	AMC390239	GEOXPLO CORP	3655 W ANTHEM WAY #109-2	ANTHEM	AZ	85086
AMC390266	PC #47	AMC390239	GEOXPLO CORP	3655 W ANTHEM WAY #109-2	ANTHEM	AZ	85086
AMC390267	PC #48	AMC390239	GEOXPLO CORP	3655 W ANTHEM WAY #109-2	ANTHEM	AZ	85086
AMC390268	PC #49	AMC390239	GEOXPLO CORP	3655 W ANTHEM WAY #109-2	ANTHEM	AZ	85086
AMC394972	RC-1	AMC394954	GEOXPLO CORP	3655 W ANTHEM WAY #109-2	ANTHEM	AZ	85086
AMC394973	RC-2	AMC394954	GEOXPLO CORP	3655 W ANTHEM WAY #109-2	ANTHEM	AZ	85086
AMC394974	RC-3	AMC394954	GEOXPLO CORP	3655 W ANTHEM WAY #109-2	ANTHEM	AZ	85086
AMC394975	RC-4	AMC394954	GEOXPLO CORP	3655 W ANTHEM WAY #109-2	ANTHEM	AZ	85086
AMC394976	RC-5	AMC394954	GEOXPLO CORP	3655 W ANTHEM WAY #109-2	ANTHEM	AZ	85086
AMC394977	RC-6	AMC394954	GEOXPLO CORP	3655 W ANTHEM WAY #109-2	ANTHEM	AZ	85086
AMC394978	RC-7	AMC394954	GEOXPLO CORP	3655 W ANTHEM WAY #109-2	ANTHEM	AZ	85086
AMC394979	RC-8	AMC394954	GEOXPLO CORP	3655 W ANTHEM WAY #109-2	ANTHEM	AZ	85086
AMC394980	RC-9	AMC394954	GEOXPLO CORP	3655 W ANTHEM WAY #109-2	ANTHEM	AZ	85086
AMC394996	RC-25	AMC394954	GEOXPLO CORP	3655 W ANTHEM WAY #109-2	ANTHEM	AZ	85086

AMC394997	RC-26	AMC394954	GEOXPLO CORP	3655 W ANTHEM WAY #109-2	ANTHEM	AZ	85086
AMC394998	RC-27	AMC394954	GEOXPLO CORP	3655 W ANTHEM WAY #109-2	ANTHEM	AZ	85086
AMC394999	RC-28	AMC394954	GEOXPLO CORP	3655 W ANTHEM WAY #109-2	ANTHEM	AZ	85086
AMC395000	RC-29	AMC394954	GEOXPLO CORP	3655 W ANTHEM WAY #109-2	ANTHEM	AZ	85086
AMC395001	RC-30	AMC394954	GEOXPLO CORP	3655 W ANTHEM WAY #109-2	ANTHEM	AZ	85086
AMC395002	RC-31	AMC394954	GEOXPLO CORP	3655 W ANTHEM WAY #109-2	ANTHEM	AZ	85086
AMC395003	RC-32	AMC394954	GEOXPLO CORP	3655 W ANTHEM WAY #109-2	ANTHEM	AZ	85086
AMC395004	RC-33	AMC394954	GEOXPLO CORP	3655 W ANTHEM WAY #109-2	ANTHEM	AZ	85086
AMC395005	RC-34	AMC394954	GEOXPLO CORP	3655 W ANTHEM WAY #109-2	ANTHEM	AZ	85086
AMC395006	RC-35	AMC394954	GEOXPLO CORP	3655 W ANTHEM WAY #109-2	ANTHEM	AZ	85086
AMC395007	RC-36	AMC394954	GEOXPLO CORP	3655 W ANTHEM WAY #109-2	ANTHEM	AZ	85086
AMC395008	RC-37	AMC394954	GEOXPLO CORP	3655 W ANTHEM WAY #109-2	ANTHEM	AZ	85086
AMC395009	RC-38	AMC394954	GEOXPLO CORP	3655 W ANTHEM WAY #109-2	ANTHEM	AZ	85086
AMC395010	RC-39	AMC394954	GEOXPLO CORP	3655 W ANTHEM WAY #109-2	ANTHEM	AZ	85086
AMC395011	RC-40	AMC394954	GEOXPLO CORP	3655 W ANTHEM WAY #109-2	ANTHEM	AZ	85086
AMC395012	RC-41	AMC394954	GEOXPLO CORP	3655 W ANTHEM WAY #109-2	ANTHEM	AZ	85086
AMC395013	RC-42	AMC394954	GEOXPLO CORP	3655 W ANTHEM WAY #109-2	ANTHEM	AZ	85086
AMC395014	RC-43	AMC394954	GEOXPLO CORP	3655 W ANTHEM WAY #109-2	ANTHEM	AZ	85086
AMC395015	RC-44	AMC394954	GEOXPLO CORP	3655 W ANTHEM WAY #109-2	ANTHEM	AZ	85086
AMC395016	RC-45	AMC394954	GEOXPLO CORP	3655 W ANTHEM WAY #109-2	ANTHEM	AZ	85086
AMC395017	RC-46	AMC394954	GEOXPLO CORP	3655 W ANTHEM WAY #109-2	ANTHEM	AZ	85086
AMC395018	RC-47	AMC394954	GEOXPLO CORP	3655 W ANTHEM WAY #109-2	ANTHEM	AZ	85086
AMC395019	RC-48	AMC394954	GEOXPLO CORP	3655 W ANTHEM WAY #109-2	ANTHEM	AZ	85086
AMC395020	RC-49	AMC394954	GEOXPLO CORP	3655 W ANTHEM WAY #109-2	ANTHEM	AZ	85086
AMC395021	RC-50	AMC394954	GEOXPLO CORP	3655 W ANTHEM WAY #109-2	ANTHEM	AZ	85086
AMC395022	RC-51	AMC394954	GEOXPLO CORP	3655 W ANTHEM WAY #109-2	ANTHEM	AZ	85086
AMC395023	RC-52	AMC394954	GEOXPLO CORP	3655 W ANTHEM WAY #109-2	ANTHEM	AZ	85086
AMC395024	RC-53	AMC394954	GEOXPLO CORP	3655 W ANTHEM WAY #109-2	ANTHEM	AZ	85086

Amc ~~394954~~
~~394972~~

November 21, 2011

In Reply Refer To:
3800 (9310) TS
AMC394954

NOTICE

ALLIANCE MINING BOX 3253
P.O.BOX 3253
KAMLOOPS BC, CANADA NS V2C 6B8 CA

This Notice Affects Those Claims
Shown in the Block Below

AMC395014

Refund Authorized

You will be receiving a refund from the Bureau of Land Management Arizona State Office for the following reason:

Overpayment of the claim maintenance fee.

The refund has been authorized and you should receive a check in approximately 4 to 6 weeks.

If you have any questions please contact Tony Smith at 602-417-9355. Please include your AMC numbers on all correspondence.

/s/ Rebecca Heick

Rebecca Heick
Group Administrator
Lands and Minerals

TSmith:lm:112111

SENDER: COMPLETE THIS SECTION

- Complete items 1, 2, and 3. Also complete item 4 if Restricted Delivery is desired.
- Print your name and address on the reverse so that we can return the card to you.
- Attach this card to the back of the mailpiece, or on the front if space permits.

1. Article Addressed to:

GeoXplor Corp
 3655 West Anthem Way, St 109-293
 Anthem, Arizona 85086
 AZ931 AT AMC394954
 AMC403601

2. Article Number
 (Transfer from service label)

7009 1410 0001 7124 7303

COMPLETE THIS SECTION ON DELIVERY

A. Signature

X

Pickel

- Agent
 Addressee

B. Received by (Printed Name)

PAUL W. PATE

C. Date of Delivery

- D. Is delivery address different from item 1? Yes
 If YES, enter delivery address below: No

3. Service Type

- Certified Mail Express Mail
 Registered Return Receipt for Merchandise
 Insured Mail C.O.D.


4. Restricted Delivery? (Extra Fee)

 Yes

UNITED STATES POSTAL SERVICE

PHOENIX AZ 850

05 0772 11 PM '31



First-Class Mail
Postage & Fees Paid
USPS
Permit No. G-10

- Sender: Please print your name, address, and ZIP+4 in this box •

BUREAU OF LAND MANAGEMENT
ARIZONA STATE OFFICE
ONE NORTH CENTRAL AVENUE
SUITE 800
PHOENIX, AZ 85004-2203



SENDER: COMPLETE THIS SECTION

- Complete items 1, 2, and 3. Also complete item 4 if Restricted Delivery is desired.
- Print your name and address on the reverse so that we can return the card to you.
- Attach this card to the back of the mailpiece, or on the front if space permits.

1. Article Addressed to:

Cooper Minerals
 630 East Plumb Lane
 Reno, Nevada 89502
 AZ931 AT AMC394954,
 AMC403601

2. Article Number


(Transfer from service label)

7009 1410 0001 7124 5859


COMPLETE THIS SECTION ON DELIVERY

A. Signature


X


 Agent Addressee

B. Received by (Printed Name)



C. Date of Delivery



D. Is delivery address different from item 1?

 Yes

If YES, enter delivery address below:

 No

3. Service Type

 Certified Mail Express Mail Registered Return Receipt for Merchandise Insured Mail C.O.D.

4. Restricted Delivery? (Extra Fee)

 Yes

UNITED STATES POSTAL SERVICE

First-Class Mail
Postage & Fees Paid
USPS
Permit No. G-10

- Sender: Please print your name, address, and ZIP+4 in this box •

BUREAU OF LAND MANAGEMENT
ARIZONA STATE OFFICE
ONE NORTH CENTRAL AVENUE
SUITE 800
PHOENIX, AZ 85004-2203

April 4, 2011

In Reply Refer To:
3800 (9310) AT
AMC~~394954~~, AMC403601

394972

CERTIFIED MAIL – RETURN RECEIPT REQUESTED

NOTICE

Cooper Minerals
630 East Plumb Lane
Reno, Nevada 89502
7009 1410 0001 7124 5859

: This Decision Affects Those Claims
: Shown in the Block Below.
:

GeoXplor Corp
3655 West Anthem Way, Suite 109-293
Anthem, Arizona 85086
7009 1410 0001 7124 7303

AMC394996, AMC403628-403658
RC #25, PEN 8 - PEN 38

Transfer(s) Not Processed

A conveyance document to transfer ownership of the mining claim(s) listed above was received by the Bureau of Land Management (BLM) Arizona State Office. The transfer(s) of ownership cannot be processed for the following reason:

1) AMC394996 is a closed claim and can therefore not be transferred. 2) There is no claim named PEN 8. AMC403628 is PEN 9. All the claims listed on Schedule A from AMC403628 through AMC403658 are off by one number, ending with PEN 38, which should be AMC403657. AMC403658 should not be listed as it is not owned by GeoXplor. Please provide a corrected Schedule A that shows the correct AMC number with the correct claim name.

If appropriate, please submit a corrected conveyance document, required documents, or additional fees, within 30 days of your receipt of this notice. If the required information is not received within the 30-day timeframe, no further action will be taken, and the BLM will retain the non-refundable processing fees submitted.

If additional information is required, please contact Amy Thrower at 602-417-9334. Please include your AMC serial number(s) on all correspondence.

REBECCA HEICK

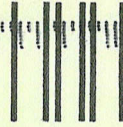
Rebecca Heick
Group Administrator
Lands and Minerals

AThrower:lm:040411

SENDER: COMPLETE THIS SECTION	COMPLETE THIS SECTION ON DELIVERY
<ul style="list-style-type: none"> Complete items 1, 2, and 3. Also complete item 4 if Restricted Delivery is desired. Print your name and address on the reverse so that we can return the card to you. Attach this card to the back of the mailpiece, or on the front if space permits. 	A. Signature <input checked="" type="checkbox"/> <i>[Signature]</i> <input type="checkbox"/> Agent <input type="checkbox"/> Addressee
1. Article Addressed to: Cooper Minerals 630 East Plumb Lane Reno, Nevada 89502 AZ931 AT AMC394954, AMC403601	B. Received by (Printed Name) <i>[Signature]</i> C. Date of Delivery APR 8 2004 D. Is delivery address different from item 1? If YES, enter delivery address below: <input type="checkbox"/> Yes <input type="checkbox"/> No
2. Article Number (Transfer from service label)	7009 1410 0001 7124 5859
PS Form 3811, February 2004 Domestic Return Receipt 102595-02-M-1540	

SENDER: COMPLETE THIS SECTION	COMPLETE THIS SECTION ON DELIVERY
<ul style="list-style-type: none"> Complete items 1, 2, and 3. Also complete item 4 if Restricted Delivery is desired. Print your name and address on the reverse so that we can return the card to you. Attach this card to the back of the mailpiece, or on the front if space permits. 	A. Signature <input checked="" type="checkbox"/> <i>[Signature]</i> <input type="checkbox"/> Agent <input type="checkbox"/> Addressee
1. Article Addressed to: GeoXplor Corp 3655 West Anthem Way, St 109-293 Anthem, Arizona 85086 AZ931 AT AMC394954, AMC403601	B. Received by (Printed Name) <i>[Signature]</i> C. Date of Delivery D. Is delivery address different from item 1? If YES, enter delivery address below: <input type="checkbox"/> Yes <input type="checkbox"/> No
2. Article Number (Transfer from service label)	7009 1410 0001 7124 7303
PS Form 3811, February 2004 Domestic Return Receipt 102595-02-M-1540	

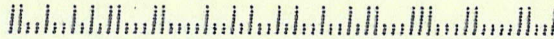
UNITED STATES POSTAL SERVICE



First-Class Mail
Postage & Fees Paid
USPS
Permit No. G-10

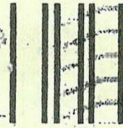
• Sender: Please print your name, address, and ZIP+4 in this box •

BUREAU OF LAND MANAGEMENT
ARIZONA STATE OFFICE
ONE NORTH CENTRAL AVENUE
SUITE 800
PHOENIX, AZ 85004-2203



UNITED STATES POSTAL SERVICE

PHOENIX AZ 850
05 SEP 11 PM 31



First-Class Mail
Postage & Fees Paid
USPS
Permit No. G-10

• Sender: Please print your name, address, and ZIP+4 in this box •

BUREAU OF LAND MANAGEMENT
ARIZONA STATE OFFICE
ONE NORTH CENTRAL AVENUE
SUITE 800
PHOENIX, AZ 85004-2203



NOTICE!!

These documents have been scanned!

Do not place un-scanned documents beneath this notice!

Do not remove this notice from this file!

GPO Jacket No. 560-102
Print Order 61540
Rise Business Services, LLC
Job=AZ15 5/22/2019



Box Number= AZ15078



Claim Begin-End: AMC394972-AMC395024

3 Transfers



AZ15078-6

AMC394880-AMC395597

Amc 378679
Amc 363766

Amc 403601
~~Amc 394954~~
Amc 360879
~~Amc 373766~~
Amc 373929

QUITCLAIM DEED

schedule 394972
A
attached

THIS QUITCLAIM DEED, executed this 27th day of January, 2010 by the


first party, **Grantor:** GeoXplor Corp
3655 West Anthem Way
Suite 109-293
Anthem, AZ 85086


to second party, **Grantee:** Cooper Minerals
630 East Plumb Lane
Reno, NV 89502


RECEIVED
DLM AZ STATE OFFICE
2011 FEB - 1 P 2:49
PHOENIX, ARIZONA

EXEMPT PER
ARS 11-1134 (A6)

WITNESSETH, That the said first party, for good consideration and for the sum of Ten Dollars (\$10.00) paid by the said second party, the receipt whereof is hereby acknowledged, does hereby remise, release and quitclaim unto the said second party forever, all the right, title, interest and claim which the said first party has in and to the flowing described mineral claims, improvement, and appurtenances thereto in the County of Gila, State of Arizona to wit: see **SCHEDULE A** attached.




GeoXplor Corp.
John O. Rud, President


Cooper Minerals Inc.
Clive Ashworth, President


Witness

NOTARY PUBLIC
STATE OF ARIZONA
Maricopa County
ZACHARY DARDEN
My Commission Expires 05/13/13

34 claims not transferred.
Amc 360879-360909 closed (31)
JVP#4 - wrong Amc# used. (363803)
Amc 403658 - wrong Amc# used. Not owned by
Lansvina

Amc 394996 closed

ENTERED INTO COMPUTER
5/25/11 AT


Schedule A
Property Description
Oak Claims

Claim Name	AMC #	Location
Oak 1	403611	NE1/4Sec.28,T5N.,R14E.,SE1/4Sec.28,T5N.R14E.
Oak 2	403612	NE1/4Sec.28,T5N.,R14E.,SE1/4Sec.28,T5N.R14E.
Oak 3	403613	NE1/4Sec.28,T5N.,R14E.,SE1/4Sec.28,T5N.R14E.
Oak 4	403614	NW1/4Sec.27,T5N.,R14E.,SW1/4Sec.27,T5N.R14E.
Oak 5	403615	NW1/4Sec.27,T5N.,R14E.,SW1/4Sec.27,T5N.R14E.
Oak 6	403616	SW1/4Sec.27,T5N.R14E.
Oak 7	403617	SW1/4Sec.27,T5N.R14E.
Oak 8	403618	SW1/4Sec.27,T5N.R14E.
Oak 9	403619	SE1/4Sec.28,T5N.R14E.
Oak 10	403620	SE1/4Sec.28,T5N.R14E.

RECEIVED
PLM AZ STATE OFFICE
2011 FEB - 1 P 2:49
PHOENIX, ARIZONA

4

Schedule A
Property Description
Bak Claims

Claim Name	AMC #	Location
Bak 1	403601	NW1/4Sec.20,T6N.,R14E.,SW1/4Sec.20,T6N.R14E.
Bak 2	403602	SW1/4Sec.20,T6N.,R14E.
Bak 3	403603	SW1/4Sec.20,T6N.,R14E.,SE1/4Sec.20,T6N.R14E.
Bak 4	403604	SE1/4Sec.20,T6N.,R14E.
Bak 5	403605	SE1/4Sec.20,T6N.,R14E.
Bak 6	403606	NE1/4Sec.29,T6N.R14E.
Bak 7	403607	NE1/4Sec.29,T6N.R14E.
Bak 8	403608	NE1/4Sec.29,T6N.R14E.
Bak 9	403609	NW1/4Sec.29,T6N.R14E.,NE1/4Sec.29,T6N.R14E.
Bak 10	403610	NW1/4Sec.29,T6N.R14E.
		NW1/4Sec.20,T6N.,R14E.,SW1/4Sec.20,T6N.R14E.

RECEIVED
DLM AZ STATE OFFICE
2011 FEB - 1 P 2:49
PHOENIX, ARIZONA

Schedule A

Pen Mineral Claims, Gila County, AZ

Claim Name	AMC Number	Township	Range	Sections
PEN 1	403621	7 North	14 East	SE 2, NE 11
PEN 2	403622	7 North	14 East	SE 2, SW 1, NE 11, NW 12
PEN 3	403623	7 North	14 East	SW 1, NW 12
PEN 4	403624	7 North	14 East	SW 1, NW 12
PEN 5	403625	7 North	14 East	SW 1, NW 12
PEN 6	403626	7 North	14 East	SW 1, SE 1, NW 12, NE 12
PEN 7	403627	7 North	14 East	SE 1, NE 12
PEN 8	403628	7 North	14 East	NE 1, NE 12
PEN 9	403629	7 North	14 East	NE 1, NE 12
PEN 10	403630	7 North	14 East	NE 12
PEN11	403631	7 North	14 East	NW 12,
PEN 12	403632	7 North	14 East	NW 12,
PEN13	403633	7 North	14 East	NW 12, NE 12
PEN 14	403634	7 North	14 East	NW 12, NE 12
PEN15	403635	7 North	14 East	NW 12,
PEN 16	403636	7 North	14 East	NE11, NW 12
PEN 17	403637	7 North	14 East	NE 11
PEN 18	403638	7 North	14 East	NE 11, SE 11
PEN 19	403639	7 North	14 East	NE 11, SE 11, NW 12, SW 12
PEN 20	403640	7 North	14 East	NW 12, SW 12
PEN 21	403641	7 North	14 East	NW 12, SW 12
PEN 22	403642	7 North	14 East	NW 12, SW 12
PEN23	403643	7 North	14 East	NW 12, SW 12
PEN 24	403644	7 North	14 East	NW 12, NE 12, SW 12, SE 12
PEN 25	403645	7 North	14 East	SW 12, SE 12
PEN 26	403646	7 North	14 East	SW 12
PEN 27	403647	7 North	14 East	SW 12
PEN 28	403648	7 North	14 East	SW 12
PEN 29	403649	7 North	14 East	SW 12
PEN 30	403650	7 North	14 East	SE 11, SW 12
PEN 31	403651	7 North	14 East	SE 11
PEN 32	403652	7 North	14 East	SE 11, NE 14
PEN 33	403653	7 North	14 East	SE 11, NE 14, SW 12, NW 13
PEN 34	403654	7 North	14 East	SW 12, NW 13
PEN 35	403655	7 North	14 East	SW 12, NW 13
PEN 36	403656	7 North	14 East	SW 12, NW 13
PEN37	403657	7 North	14 East	SW 12, NW 13
PEN 38	403658	7 North	14 East	SW 12, SE 12, NW 13, NE 13

RECEIVED
 PLMAZ STATE OFFICE
 2011 FEB - 1 P 2:49
 PHOENIX, ARIZONA
 Not processed -
 Geo Report
 AT

AT

Schedule A

Reynolds Creek Claims, Gila County, AZ

Claim Name	AMC #	Township	Range	Section
RC #10	394981	6 North	14 East	17
RC #11	394982	6 North	14 East	17
RC #12	394983	6 North	14 East	17
RC #13	394984	6 North	14 East	17
RC #14	394985	6 North	14 East	17
RC #15	394986	6 North	14 East	18
RC #16	394987	6 North	14 East	18
RC #17	394988	6 North	14 East	18
RC #18	394989	6 North	14 East	18
RC #19	394990	6 North	14 East	18
RC #20	394991	6 North	14 East	18
RC #21	394992	6 North	14 East	17
RC #22	394993	6 North	14 East	17
RC #23	394994	6 North	14 East	17
RC #24	394995	6 North	14 East	17
<i>Closed - not processed</i> AT - RC #25	394996	6 North	14 East	17

RECEIVED
BLM AZ STATE OFFICE
2011 FEB - 1 P 2:50
PHOENIX, ARIZONA

AT

QUITCLAIM DEED

THIS QUITCLAIM DEED, executed this 27th day of January, 2010 by the

first party, **Grantor:** Nicholas Barr
5441 East Mining Camp
Apache Junction, AZ 85119

to second party, **Grantee:** Cooper Minerals
630 East Plumb Lane
Reno, NV 89502

EXEMPT PER
ARS 11-1134 (A6)

Schedule A attached

WITNESSETH, That the said first party, for good consideration and for the sum of Ten Dollars (\$10.00) paid by the said second party, the receipt whereof is hereby acknowledged, does hereby remise, release and quitclaim unto the said second party forever, all the right, title, interest and claim which the said first party has in and to the following described mineral claims, improvement, and appurtenances thereto in the County of Gila, State of Arizona to wit: **see SCHEDULE A** attached.


Nicholas R Barr

Nicholas Barr
Geologist



Clive Ashworth

Cooper Minerals Inc.
Clive Ashworth, President



[Signature]
Witness

[Signature]

RECEIVED
CLM AZ STATE OFFICE
2011 FEB - 1 P 2:50
PHOENIX, ARIZONA

73
4MC

Workman Creek Claims

Claim Name	AMC#	SEC	TWP	RNG
IVY # 4	373803	30	6 N	14 E
WC # 10	378785	19	6 N	14 E
WC # 11	373946	19	6 N	14 E
WC # 12	373947	19	6 N	14 E
WC # 13	373948	19	6 N	14 E
WC # 15	373950	19	6 N	14 E
WC # 16	373951	19	6 N	14 E
WC # 17	373952	19	6 N	14 E
WC # 18	373953	19	6 N	14 E
WC # 19	373954	19	6 N	14 E
WC # 20	373955	19	6 N	14 E
WC # 21	373956	19	6 N	14 E
WC # 22	373957	19	6 N	14 E
WC # 23	373958	19	6 N	14 E
WC # 24	373959	19	6 N	14 E
WC # 25	363882	19	6 N	14 E
WC # 26	363883	19	6 N	14 E
WC # 27	363884	19	6 N	14 E
WC # 28	363885	19	6 N	14 E
WC # 29	363886	19, 20	6 N	14 E
WC # 30	363887	19,20,29,30	6 N	14 E
WC # 31	363888	19, 30	6 N	14 E
WC # 32	363889	19, 30	6 N	14 E
WC # 33	363890	19, 30	6 N	14 E
WC # 34	363891	30	6 N	14 E
WC # 35	363892	29, 30	6 N	14 E
WC # 36	363893	29, 30	6 N	14 E
WC # 37	363894	20, 29, 30	6 N	14 E
WC # 38	363895	20, 29	6 N	14 E
WC # 39	363896	29	6 N	14 E
WC # 40	363897	29	6 N	14 E
WC # 41	363898	29	6 N	14 E
WC # 42	363899	29, 30	6 N	14 E
WC # 43	363900	29, 30	6 N	14 E
WC # 44	363901	29	6 N	14 E
WC # 45	363902	29	6 N	14 E

*Wrong Amc #
should be
363803
Not processed
HT*

RECEIVED
 PLM AZ STATE OFFICE
 PHOENIX, ARIZONA
 2011 FEB - 1 P 2:50

*36
JMC*

Workman Creek Claims

<u>Claim Name</u>	<u>AMC#</u>	<u>SEC</u>	<u>TWP</u>	<u>RNG</u>
Lucky Stop # 3	373934	30	6 N	14 E
WC # 14	373949	19	6 N	14 E

RECEIVED
TULSA STATE OFFICE
2011 FEB - 1 P 2:50
PHOENIX, ARIZONA

2
4me

Workman Creek Claims

<u>Claim Name</u>	<u>AMC#</u>	<u>SEC</u>	<u>TWP</u>	<u>RNG</u>
WC # 46	363903	29	6 N	14 E
WC # 47	363904	29	6 N	14 E
WC # 48	363905	29	6 N	14 E
WC # 49	363906	19	6 N	14 E

RECEIVED
BLM AZ STATE OFFICE
2011 FEB - 1 P 2:50
PHOENIX, ARIZONA

4
ymc

Schedule A

Workman North South Mineral Claims, Gila County, AZ

All 31
Claims
closed -
not
processed
AT

Claim Name	AMC #	Township	Range	Section
WC 10	360879	6 North	14 East	19
WC 11	360880	6 North	14 East	19
WC 12	360881	6 North	14 East	19
WC 13	360882	6 North	14 East	19
WC 14	360883	6 North	14 East	19
WC 15	360884	6 North	14 East	19
WC 16	360885	6 North	14 East	19
WC 17	360886	6 North	14 East	19
WC 18	360887	6 North	14 East	19
WC 19	360888	6 North	14 East	19
WC 20	360889	6 North	14 East	19
WC 21	360890	6 North	14 East	19
WC 22	360891	6 North	14 East	19
WC 23	360892	6 North	14 East	19
WC 24	360893	6 North	14 East	19
IVY 1	360894	6 North	14 East	30
IVY 2	360895	6 North	14 East	30
MAC 1	360896	6 North	14 East	30
MAC 2	360897	6 North	14 East	30
MAC 3	360898	6 North	14 East	30
LUCKY TIE	360899	6 North	14 East	19
LUCKY STOP	360900	6 North	14 East	30
LUCKY STOP 1	360901	6 North	14 East	30
LUCKY STOP 2	360902	6 North	14 East	30
LUCKY STOP 4	360903	6 North	14 East	30
LUCKY STOP 5	360904	6 North	14 East	30
LUCKY STOP 6	360905	6 North	14 East	30
LUCKY STOP 7	360906	6 North	14 East	30
LUCKY STOP 8	360907	6 North	14 East	30
LUCKY STOP 9	360908	6 North	14 East	30
LUCKY STOP 10	360909	6 North	14 East	30

PHOENIX, ARIZONA

2011 FEB - 1 P 2:50

RECEIVED
MILM AZ STATE OFFICE

31
fmc

United States Department of the Interior
 Bureau of Land Management
 LANDS/RECREATION & PLANNING
 ONE N CENTRAL AVE
 PHOENIX, AZ 85004 -2203
 Phone:

Receipt

No:

2285772

Transaction #: 2357901	
Date of Transaction: 02/01/2011	
CUSTOMER:	
COOPER MINERALS 630 E PLUBM LN RENO,NV 89502 US	

LINE #	QTY	DESCRIPTION	REMARKS	UNIT PRICE	TOTAL
1	1.00	LOCATABLE MINERALS / MINING CLAIMS-NOT NEW-UNADJUD,ONE AUTH NO. ONLY / MINING CLAIM MONEY RECEIVED CASES: AMC403611/\$1470.00	TRF/147	- n/a -	1470.00
TOTAL:					\$1,470.00

PAYMENT INFORMATION

NOTE: Items will appear on credit card statement as "Bureau of Land Mgmt CO".

1	AMOUNT:	1470.00	POSTMARKED:	N/A
	TYPE:	CREDIT CARD	RECEIVED:	02/01/2011
	NAME:	COOPER MINERALS 630 E PLUBM LN RENO NV 89502 US		
	CARD NO:	XXXXXXXXXXXX0251	AUTH CODE:	17022S
	NAME ON CARD:	CLIVE ASHWORTH		
	EXPIRES:	06/2013		
	SIGNATURE:			

REMARKS

This receipt was generated by the automated BLM Collections and Billing System and is a paper representation of a portion of the official electronic record contained therein.

NOTICE!!

These documents have been scanned!

Do not place un-scanned documents beneath this notice!

Do not remove this notice from this file!

GPO Jacket No. 560-102
Print Order 61540
Rise Business Services, LLC
Job=AZ15 5/22/2019



Box Number= AZ15078



Claim Begin-End: AMC394972-AMC395024

4 Annual Filings



AZ15078-6

AMC394880-AMC395597

United States Department of the Interior
Bureau of Land Management
 LANDS/RECREATION & PLANNING
 ONE N CENTRAL AVE
 PHOENIX, AZ 85004 -2203
 Phone: 602-417-9200

Receipt

No: 2592095

Transaction #: 2671911	
Date of Transaction: 06/19/2012	
CUSTOMER:	
URANIUM ENERGY CORP 6100 INDIAN SCHOOL RD NE SUITE 225 ALBUQUERQUE, NM 87110-4180 US	

LINE #	QTY	DESCRIPTION	REMARKS	UNIT PRICE	TOTAL
1	1.00	LOCATABLE MINERALS / MINING CLAIMS-NOT NEW-UNADJUD, ONE AUTH NO. ONLY / MINING CLAIM MONEY RECEIVED CASES: AMC403633/\$340.00	AMENDMENTS (34)	- n/a -	340.00
TOTAL:					\$340.00

PAYMENT INFORMATION			
1	AMOUNT:	340.00	POSTMARKED: 06/14/2012
	TYPE:	CHECK	RECEIVED: 06/19/2012
	CHECK NO:	137	
	NAME:	WILLIAMS, TALITHA 6100 INDIAN SCHOOL RD NE SUITE 225 ALBUQUERQUE NM 87110-4180 US	

REMARKS

This receipt was generated by the automated BLM Collections and Billing System and is a paper representation of a portion of the official electronic record contained therein.

See Attached for list of claims amended



June 14, 2012

Bureau of Land Management
One North Central Ave, Suite 800
Phoenix, AZ 85004-4427

Reference: Adjustment for Amended Claims

To Whom It May Concern:

Please find enclosed the following amended claims that have been recorded by Gila County:

PEN 14:	AMC403633
RC 10 & RC 18:	AMC394981 & AMC394989
CS 1 thru CS 31:	AMC407697 thru AMC407727

These claims were amended due to typographical errors in location and location monument names as well as updating the company and address. Please update these claims in your system. Also enclosed is check #137 in the amount of \$340.00 for the adjustment fees.

If you have any questions, please call me at 505-830-7707.

Sincerely,

Tali Williams
Office Manager

Encl.

NO. OF CLAIMS 34
 AMOUNT \$340.00
 RECEIPT NO. 2592095
 INIT. A.H.
 ** BLM-ASO**

2012 JUN 14 10:10 AM



403601
407697

361520
388128
365258
366483

~~394978~~ 393473
414006 410884
416412 366751

CERTIFIED MAIL

7016 0600 0000 3466 1912

August 6, 2018

Bureau of Land Management
One North Central Avenue, Suite 800
Phoenix, AZ 85004-4427

RECEIVED
BLM AZ STATE OFFICE
2018 AUG 13 P 2:19
PHOENIX, ARIZONA

To Whom It May Concern:

Please find attached our Assessment Fees for our mining claims as defined on the attached list of claims. Also attached is our filing fee of \$90,520.00 for 584 mining claims, check number 20482, and a self-addressed stamped envelope for your use in returning a copy of your receipt notice.

Please contact our land department at (512) 450-4480 if you have any questions.

Regards,

Leonard G. Garcia
Manager, Land

Attachments

500 N. Shoreline Blvd. Suite 800N. Corpus Christi, TX 78401
Tel: 361-888-8235 Fax: 361-888-5041

4235165
ENTERED
AUG 17 2018
BY: Ram (12)

ARIZONA

Claim Name	BLM #	Township	Range	Section
AM 1	AMC361520	11N	10W	15, 16
AM 2	AMC361521	11N	10W	15
AM 3	AMC361522	11N	10W	15, 16
AM 4	AMC361523	11N	10W	15
AM 5	AMC361524	11N	10W	15, 16
AM 6	AMC361525	11N	10W	15
AM 7	AMC361526	11N	10W	15, 16
AM 8	AMC361527	11N	10W	15, 22
AM 9	AMC361528	11N	10W	15, 16
AM 10	AMC361529	11N	10W	15, 22
AM 11	AMC361530	11N	10W	15, 16, 21, 22
AM 12	AMC361531	11N	10W	22
AM 13	AMC361532	11N	10W	21, 22
AM 14	AMC361533	11N	10W	21, 22
AM 15	AMC361534	11N	10W	21, 22
AM 16	AMC361535	11N	10W	21, 22
AM 17	AMC361536	11N	10W	21
AM 18	AMC361537	11N	10W	21, 22
AM 19	AMC361538	11N	10W	21
AM 20	AMC361539	11N	10W	21, 22
AM 21	AMC361540	11N	10W	21
AM 22	AMC361541	11N	10W	21, 22
AM 23	AMC361542	11N	10W	21
AM 24	AMC361543	11N	10W	21, 22
AM 25	AMC361544	11N	10W	15, 22
AM 26	AMC361545	11N	10W	22
AM 27	AMC361546	11N	10W	22
AM 28	AMC361547	11N	10W	22
AM 29	AMC361548	11N	10W	22
AM 30	AMC361549	11N	10W	22
AM 31	AMC361550	11N	10W	22
AM 32	AMC361551	11N	10W	22
AM 33	AMC361552	11N	10W	22
AM 34	AMC361553	11N	10W	22
AM 35	AMC361554	11N	10W	22
AM 36	AMC361555	11N	10W	22
AM 37	AMC361556	11N	10W	22
AM 38	AMC361557	11N	10W	22
AM 39	AMC361558	11N	10W	22
AM 40	AMC361559	11N	10W	22, 27
AM 41	AMC361560	11N	10W	22
AM 42	AMC361561	11N	10W	22, 27
AM 43	AMC361562	11N	10W	22, 27

RECEIVED
 BLM AZ STATE OFFICE
 2018 AUG 13 P 2:20
 PHOENIX, ARIZONA

AM 44	AMC361563	11N	10W	27
AM 45	AMC361564	11N	10W	27
AM 46	AMC361565	11N	10W	11
AM 47	AMC361566	11N	10W	11
AM 48	AMC361567	11N	10W	11, 14
AM 49	AMC361568	11N	10W	11
AM 50	AMC361569	11N	10W	11, 14
AM 51	AMC361570	11N	10W	11, 14
AM 52	AMC361571	11N	10W	14
AM 53	AMC361572	11N	10W	11, 14
AM 54	AMC361573	11N	10W	14
AM 55	AMC361574	11N	10W	14
AM 56	AMC361575	11N	10W	14
AM 57	AMC361576	11N	10W	14
AM 58	AMC361577	11N	10W	14
AM 59	AMC361578	11N	10W	14
AM 60	AMC361579	11N	10W	14
AM 61	AMC361580	11N	10W	14
AM 62	AMC361581	11N	10W	14
AM 63	AMC361582	11N	10W	14
AM 64	AMC361583	11N	10W	14
AM 65	AMC361584	11N	10W	14
AM 66	AMC361585	11N	10W	14
AM 67	AMC361586	11N	10W	14, 15
AM 68	AMC361587	11N	10W	14, 23
AM 69	AMC361588	11N	10W	14, 15, 23
AM 70	AMC361589	11N	10W	23
AM 71	AMC361590	11N	10W	14, 15, 22, 23
AM 72	AMC361591	11N	10W	23
AM 73	AMC361592	11N	10W	22, 23
AM 74	AMC361593	11N	10W	23
AM 75	AMC361594	11N	10W	22, 23
AM 76	AMC361595	11N	10W	23
AM 77	AMC361596	11N	10W	22, 23
AM 78	AMC361597	11N	10W	23
AM 79	AMC361598	11N	10W	22, 23
AM 80	AMC361599	11N	10W	23
AM 81	AMC361600	11N	10W	22, 23
AM 82	AMC361601	11N	10W	23
AM 83	AMC361602	11N	10W	23
AM 84	AMC361603	11N	10W	23
AM 85	AMC361604	11N	10W	22, 23
AM 86	AMC361605	11N	10W	22, 23, 26, 27
AM 87	AMC361606	11N	10W	22, 27
AM 88	AMC361607	11N	10W	26, 27
AM 89	AMC361608	11N	10W	22, 27
AM 90	AMC361609	11N	10W	26, 27

PHOENIX, ARIZONA

2018 AUG 13 P 2:20

RECEIVED
BLM AZ STATE OFFICE

AM 91	AMC361610	11N	10W	27
AM 92	AMC361611	11N	10W	26, 27
AM 93	AMC361612	11N	10W	27
AM 94	AMC361613	11N	10W	26, 27
AM 95	AMC361614	11N	10W	27
AM 96	AMC361615	11N	10W	26, 27
AM 97	AMC361616	11N	10W	27
AM 98	AMC361617	11N	10W	26, 27
AM 99	AMC361618	11N	10W	27
AM 100	AMC361619	11N	10W	26, 27
AM 101	AMC361620	11N	10W	27
AM 102	AMC361621	11N	10W	26, 27
AM 103	AMC361622	11N	10W	27
AM 104	AMC361623	11N	10W	26, 27, 34
AM 105	AMC361624	11N	10W	11, 12
AM 106	AMC361625	11N	10W	12, 13
AM 107	AMC361626	11N	10W	11, 12, 13, 14
AM 108	AMC361627	11N	10W	12, 13
AM 109	AMC361628	11N	10W	13, 14
AM 110	AMC361629	11N	10W	13
AM 111	AMC361630	11N	10W	13, 14
AM 112	AMC361631	11N	10W	13
AM 113	AMC361632	11N	10W	13, 14
AM 114	AMC361633	11N	10W	13
AM 115	AMC361634	11N	10W	13, 14
AM 116	AMC361635	11N	10W	13, 14
AM 117	AMC361636	11N	10W	14
AM 118	AMC361637	11N	10W	13, 14
AM 119	AMC361638	11N	10W	14
AM 120	AMC361639	11N	10W	13, 14
AM 121	AMC361640	11N	10W	14
AM 122	AMC361641	11N	10W	13, 14
AM 123	AMC361642	11N	10W	14
AM 124	AMC361643	11N	10W	13, 14, 24
AM 125	AMC361644	11N	10W	14, 23
AM 126	AMC361645	11N	10W	13, 14, 24
AM 127	AMC361646	11N	10W	23
AM 128	AMC361647	11N	10W	23, 24
AM 129	AMC361648	11N	10W	23
AM 130	AMC361649	11N	10W	23, 24
AM 131	AMC361650	11N	10W	23
AM 132	AMC361651	11N	10W	23, 24
AM 133	AMC361652	11N	10W	23
AM 134	AMC361653	11N	10W	23
AM 135	AMC361654	11N	10W	23
AM 136	AMC361655	11N	10W	23
AM 137	AMC361656	11N	10W	23

PHOENIX, ARIZONA

2018 AUG 13 P 2:20

RECEIVED
BLM AZ STATE OFFICE

AM 138	AMC361657	11N	10W	23
AM 139	AMC361658	11N	10W	23
AM 140	AMC361659	11N	10W	23
AM 141	AMC361660	11N	10W	23
AM 142	AMC361661	11N	10W	23, 26
AM 143	AMC361662	11N	10W	23, 26
AM 144	AMC361663	11N	10W	23, 26
AM 145	AMC361664	11N	10W	23, 26
AM 146	AMC361665	11N	10W	26
AM 147	AMC361666	11N	10W	26
AM 148	AMC361667	11N	10W	26
AM 149	AMC361668	11N	10W	26
AM 150	AMC361669	11N	10W	26
AM 151	AMC361670	11N	10W	26
AM 152	AMC361671	11N	10W	26
AM 153	AMC361672	11N	10W	26
AM 154	AMC361673	11N	10W	26
AM 155	AMC361674	11N	10W	26
AM 156	AMC361675	11N	10W	26
AM 157	AMC361676	11N	10W	26
AM 158	AMC361677	11N	10W	26
AM 159	AMC361678	11N	10W	26
AM 160	AMC361679	11N	10W	26, 35
AM 161	AMC361680	11N	10W	26, 35
AM 162	AMC361681	11N	10W	26, 35
AM 163	AMC361682	11N	10W	12, 13
AM 164	AMC361683	11N	10W	13
AM 165	AMC361684	11N	10W	13
AM 166	AMC361685	11N	10W	13
AM 167	AMC361686	11N	10W	13
AM 168	AMC361687	11N	10W	13
AM 169	AMC361688	11N	10W	13
AM 170	AMC361689	11N	10W	13
AM 171	AMC361690	11N	10W	13
AM 172	AMC361691	11N	10W	13
AM 173	AMC361692	11N	10W	13
AM 174	AMC361693	11N	10W	13
AM 175	AMC361694	11N	10W	13
AM 176	AMC361695	11N	10W	13
AM 177	AMC361696	11N	10W	13
AM 178	AMC361697	11N	10W	13
AM 179	AMC361698	11N	10W	13
AM 180	AMC361699	11N	10W	13, 24
AM 181	AMC361700	11N	10W	13, 24
AM 182	AMC361701	11N	10W	24
AM 183	AMC361702	11N	10W	24
AM 184	AMC361703	11N	10W	24

RECEIVED
BLM AZ STAFF OFFICE
2018 AUG 13 P 2:20
PHOENIX, ARIZONA

AM 185	AMC361704	11N	10W	24
AM 186	AMC361705	11N	10W	24
AM 187	AMC361706	11N	10W	24
AM 188	AMC361707	11N	10W	24
AM 189	AMC361708	11N	10W	24
AM 190	AMC361709	11N	10W	24
AM 191	AMC361710	11N	10W	23, 24
AM 192	AMC361711	11N	10W	24
AM 193	AMC361712	11N	10W	23, 24
AM 194	AMC361713	11N	10W	24
AM 195	AMC361714	11N	10W	23, 24
AM 196	AMC361715	11N	10W	24
AM 197	AMC361716	11N	10W	23, 24
AM 198	AMC361717	11N	10W	24, 25
AM 199	AMC361718	11N	10W	23, 24, 25, 26
AM 200	AMC361719	11N	10W	24, 25
AM 201	AMC361720	11N	10W	25, 26
AM 202	AMC361721	11N	10W	25
AM 203	AMC361722	11N	10W	25, 26
AM 204	AMC361723	11N	10W	25
AM 205	AMC361724	11N	10W	25, 26
AM 206	AMC361725	11N	10W	25
AM 207	AMC361726	11N	10W	25, 26
AM 208	AMC361727	11N	10W	25
AM 209	AMC361728	11N	10W	25, 26
AM 210	AMC361729	11N	10W	25, 26
AM 211	AMC361730	11N	10W	25, 26
AM 212	AMC361731	11N	10W	25, 26
AM 213	AMC361732	11N	10W	25, 26
AM 214	AMC361733	11N	10W	25, 26
AM 215	AMC361734	11N	10W	25, 26
AM 216	AMC361735	11N	10W	25, 26, 36
AM 217	AMC388128	11N	10W	9, 10
AM 218	AMC388129	11N	10W	9, 10
AM 219	AMC388130	11N	10W	9, 10
AM 220	AMC388131	11N	10W	10
AM 221	AMC388132	11N	10W	10
AM 222	AMC388133	11N	10W	10
AM 223	AMC388134	11N	10W	3, 10
AM 224	AMC388135	11N	10W	10
AM 225	AMC388136	11N	10W	3
AM 226	AMC388137	11N	10W	3
AM 227	AMC388138	11N	10W	3
AM 228	AMC388139	11N	10W	3
AM 229	AMC388140	11N	10W	3
AM 230	AMC388141	11N	10W	3
AM 231	AMC388142	11N	10W	10, 11

PHOENIX, ARIZONA

2018 AUG 13 P 2:20

RECEIVED
BLM AZ STATE OFFICE

AM 232	AMC388143	11N	10W	11
AM 233	AMC388144	11N	10W	10, 11
AM 234	AMC388145	11N	10W	11
AM 235	AMC388146	11N	10W	2, 3, 10, 11
AM 236	AMC388147	11N	10W	11
AM 237	AMC388148	11N	10W	2, 3, 11
AM 238	AMC388149	11N	10W	2, 11
AM 239	AMC388150	11N	10W	11
AM 240	AMC388151	11N	10W	11
AM 241	AMC388152	11N	10W	11
AM 242	AMC388153	11N	10W	11
AM 243	AMC388154	11N	10W	11
AM 244	AMC388155	11N	10W	11
AM 245	AMC388156	11N	10W	11
AM 246	AMC361736	11N	10W	10
AM 247	AMC361737	11N	10W	10
AM 248	AMC361738	11N	10W	10, 11
AM 249	AMC361739	11N	10W	11
AM 250	AMC361740	11N	10W	11
AM 251	AMC361741	11N	10W	11
AM 252	AMC361742	11N	10W	11
AM 253	AMC361743	11N	10W	11
AM 254	AMC361744	11N	10W	9, 15, 16
AM 255	AMC361745	11N	10W	9, 16
AM 256	AMC361746	11N	10W	9, 10, 15
AM 257	AMC361747	11N	10W	9
AM 258	AMC361748	11N	10W	9, 10
AM 259	AMC361749	11N	10W	9
AM 260	AMC361750	11N	10W	9, 10
AM 261	AMC361751	11N	10W	9
AM 262	AMC361752	11N	10W	9, 10
AM 263	AMC361753	11N	10W	9
AM 264	AMC361754	11N	10W	27, 34
AM 265	AMC365258	11N	10W	10, 11
AM 266	AMC365259	11N	10W	11
AM 267	AMC365260	11N	10W	10, 11
AM 268	AMC365261	11N	10W	10, 11
AM 269	AMC365262	11N	10W	10, 11
AM 270	AMC365263	11N	10W	10, 11
AM 271	AMC365264	11N	10W	10, 11, 15
AM 272	AMC365265	11N	10W	10, 11, 14, 15
AM 273	AMC365266	11N	10W	10, 15
AM 274	AMC365267	11N	10W	14, 15
AM 275	AMC365268	11N	10W	15
AM 276	AMC365269	11N	10W	14, 15
AM 277	AMC365270	11N	10W	15
AM 278	AMC365271	11N	10W	14, 15

RECEIVED
BLM AT STAFF OFFICE
2018 AUG 13 P 2:20
PHOENIX, ARIZONA

AM 279	AMC365272	11N	10W	15
AM 280	AMC365273	11N	10W	14, 15
AM 281	AMC365274	11N	10W	15
AM 282	AMC365275	11N	10W	14, 15
AM 283	AMC365276	11N	10W	15
AM 284	AMC365277	11N	10W	14, 15
AM 285	AMC365278	11N	10W	15
AM 286	AMC365279	11N	10W	14, 15
AM 287	AMC365280	11N	10W	10
AM 288	AMC365281	11N	10W	10
AM 289	AMC365282	11N	10W	10
AM 290	AMC365283	11N	10W	10
AM 291	AMC365284	11N	10W	10
AM 292	AMC365285	11N	10W	10, 15
AM 293	AMC365286	11N	10W	10, 15
AM 294	AMC365287	11N	10W	10, 15
AM 295	AMC365288	11N	10W	15
AM 296	AMC365289	11N	10W	15
AM 297	AMC365290	11N	10W	15, 16
AM 298	AMC365291	11N	10W	15
AM 299	AMC365292	11N	10W	15, 16
AM 300	AMC365293	11N	10W	15
AM 301	AMC365294	11N	10W	15
AM 302	AMC366483	11N	10W	9, 10
AM 303	AMC366484	11N	10W	10
AM 304	AMC366485	11N	10W	10
AM 305	AMC366486	11N	10W	10
AM 306	AMC366487	11N	10W	10
AM 307	AMC366488	11N	10W	10
AM 308	AMC366489	11N	10W	10, 11
AM 309	AMC366490	11N	10W	11
AM 310	AMC388157	11N	10W	11, 12
AM 311	AMC388158	11N	10W	2, 11
AM 312	AMC388159	11N	10W	2, 11, 12
AM 313	AMC388160	11N	10W	1, 2, 11, 12
AM 314	AMC388161	11N	10W	12
AM 315	AMC388162	11N	10W	12
AM 316	AMC388163	11N	10W	12
AM 317	AMC388164	11N	10W	11, 12
AM 318	AMC388165	11N	10W	12
AM 319	AMC388166	11N	10W	11, 12
AM 320	AMC388167	11N	10W	12
AM 321	AMC388168	11N	10W	11, 12
AM 322	AMC388169	11N	10W	12
AM 323	AMC388170	11N	10W	11, 12
AM 324	AMC388171	11N	10W	12
AM 325	AMC388172	11N	10W	13

RECEIVED
BLM AZ STATE OFFICE
2018 AUG 13 P 2:20
PHOENIX, ARIZONA

AM 326	AMC388173	11N	10W	13
AM 327	AMC388174	11N	9W/10W	18/13
AM 328	AMC388175	11N	9W/10W	18, 19/13, 24
AM 329	AMC388176	11N	9W	18, 19
AM 330	AMC388177	11N	10W	13, 24
AM 331	AMC388178	11N	9W/10W	19/ 24
AM 332	AMC388179	11N	10W	24
AM 333	AMC388180	11N	9W/10W	19/ 24
AM 334	AMC388181	11N	10W	24
AM 335	AMC388182	11N	9W/10W	19/ 24
AM 336	AMC388183	11N	10W	24
AM 337	AMC388184	11N	9W/10W	19/ 24
AM 338	AMC388185	11N	10W	24
AM 339	AMC388186	11N	9W/10W	19/ 24
AM 340	AMC388187	11N	10W	24
AM 341	AMC388188	11N	9W/10W	19/ 24
AM 342	AMC388189	11N	10W	24
AM 343	AMC388190	11N	9W/10W	19/ 24
AM 344	AMC388191	11N	10W	24
AM 345	AMC388192	11N	9W/10W	19/ 24
AM 346	AMC388193	11N	10W	24, 25
AM 347	AMC388194	11N	9W/10W	19, 30/24, 25
AM 348	AMC388195	11N	10W	24, 25
AM 349	AMC388196	11N	10W	25
AM 350	AMC388197	11N	10W	25
AM 351	AMC388198	11N	10W	25
AM 352	AMC388199	11N	10W	25
AM 353	AMC388200	11N	10W	25
AM 354	AMC388201	11N	10W	25
AM 355	AMC388202	11N	10W	25
AM 356	AMC388203	11N	10W	25
AM 357	AMC388204	11N	10W	25
AM 358	AMC393473	11N	10W	21
AM 359	AMC393474	11N	10W	21
AM 360	AMC393475	11N	10W	21
AM 361	AMC393476	11N	10W	21
AP 9	AMC410892	11N	10W	9
AP 10	AMC410893	11N	10W	9
AP 11	AMC410894	11N	10W	9
AP 12	AMC410895	11N	10W	9
AP 13	AMC410896	11N	10W	9
AP 14	AMC410897	11N	10W	9
AP 15	AMC410898	11N	10W	9
AP 16	AMC410899	11N	10W	9
AP 17	AMC410900	11N	10W	9, 16
AP 18	AMC410901	11N	10W	9, 16
AP 22	AMC410905	11N	10W	9, 10

RECEIVED
 BLM AZ STATE OFFICE
 2010 AUG 13 P 2:20
 PHOENIX, ARIZONA

AP 24	AMC410907	← 11N	10W	9, 10
AP 26	AMC410909	7 11N	10W	9, 10
AP 27	AMC410910	11N	10W	9
AP 28	AMC410911	┘ 11N	10W	9, 10
AP 30	AMC410913	← 11N	10W	10
CE 1	AMC366751	7 11N	10W	11
CE 2	AMC366752	11N	10W	11
CE 3	AMC366753	11N	10W	11
CE 4	AMC366754	11N	10W	11
CE 5	AMC366755	11N	10W	11
CE 6	AMC366756	11N	10W	11
CE 7	AMC366757	11N	10W	11
CE 8	AMC366758	11N	10W	10
TH 1	AMC366759	┘ 11N	10W	10
Bak 1	AMC403601	7 6N	14E	20
Bak 2	AMC403602	6N	14E	20
Bak 3	AMC403603	6N	14E	20
Bak 4	AMC403604	6N	14E	20
Bak 5	AMC403605	6N	14E	20
Bak 6	AMC403606	6N	14E	29
Bak 7	AMC403607	6N	14E	29
Bak 8	AMC403608	6N	14E	29
Bak 9	AMC403609	6N	14E	29
Bak 10	AMC403610	┘ 6N	14E	20
CS 1	AMC407697	7 6N	14E	19
CS 2	AMC407698	6N	14E	19
CS 3	AMC407699	6N	14E	19
CS 4	AMC407700	6N	14E	19, 20
CS 5	AMC407701	6N	14E	20
CS 6	AMC407702	6N	14E	20
CS 7	AMC407703	6N	14E	20
CS 8	AMC407704	6N	14E	20
CS 9	AMC407705	6N	14E	20
CS 10	AMC407706	6N	14E	20
CS 11	AMC407707	6N	14E	20
CS 12	AMC407708	6N	14E	20
CS 13	AMC407709	6N	14E	19, 20
CS 14	AMC407710	6N	14E	19
CS 15	AMC407711	6N	14E	19
CS 16	AMC407712	6N	14E	19
CS 17	AMC407713	6N	14E	19
CS 18	AMC407714	6N	14E	19
CS 19	AMC407715	6N	14E	19, 20
CS 20	AMC407716	6N	14E	20
CS 21	AMC407717	6N	14E	20
CS 22	AMC407718	6N	14E	20
CS 23	AMC407719	┘ 6N	14E	20

RECEIVED
 BLM AZ STATE OFFICE
 2018 AUG 13 P 2:20
 PHOENIX, ARIZONA

CS 24	AMC407720	6N	14E	20, 29
CS 25	AMC407721	6N	14E	20, 29
CS 26	AMC407722	6N	14E	20, 29
CS 27	AMC407723	6N	14E	18
CS 28	AMC407724	6N	14E	18
CS 29	AMC407725	6N	14E	18
CS 30	AMC407726	6N	14E	18
CS 31	AMC407727	6N	14E	19
Oak 1	AMC403611	5N	14E	28
Oak 2	AMC403612	5N	14E	28
Oak 3	AMC403613	5N	14E	28
Oak 4	AMC403614	5N	14E	27
Oak 5	AMC403615	5N	14E	27
Oak 6	AMC403616	5N	14E	27
Oak 7	AMC403617	5N	14E	27
Oak 8	AMC403618	5N	14E	27
Oak 9	AMC403619	5N	14E	28
Oak 10	AMC403620	5N	14E	28
Pen 1	AMC403621	7N	14E	2, 11
Pen 2	AMC403622	7N	14E	2, 1, 11, 12
Pen 3	AMC403623	7N	14E	1, 12
Pen 4	AMC403624	7N	14E	1, 12
Pen 5	AMC403625	7N	14E	1, 12
Pen 6	AMC403626	7N	14E	1, 12
Pen 7	AMC403627	7N	14E	1, 12
Pen 9	AMC403628	7N	14E	1, 12
Pen 10	AMC403629	7N	14E	12
Pen 11	AMC403630	7N	14E	12
Pen 12	AMC403631	7N	14E	12
Pen 13	AMC403632	7N	14E	12
Pen 14	AMC403633	7N	14E	12
Pen 15	AMC403634	7N	14E	12
Pen 16	AMC403635	7N	14E	11, 12
Pen 17	AMC403636	7N	14E	12
Pen 18	AMC403637	7N	14E	12
Pen 19	AMC403638	7N	14E	12
Pen 20	AMC403639	7N	14E	12
Pen 21	AMC403640	7N	14E	12
Pen 22	AMC403641	7N	14E	12
Pen 23	AMC403642	7N	14E	12
Pen 24	AMC403643	7N	14E	12
Pen 25	AMC403644	7N	14E	12
Pen 26	AMC403645	7N	14E	12
Pen 27	AMC403646	7N	14E	12
Pen 28	AMC403647	7N	14E	12
Pen 29	AMC403648	7N	14E	12
Pen 30	AMC403649	7N	14E	11, 12

RECEIVED
BLM AZ STAFF OFFICE
2018 AUG 13 P 2:20
PHOENIX, ARIZONA

Pen 31	AMC403650	7N	14E	11
Pen 32	AMC403651	7N	14E	11, 14
Pen 33	AMC403652	7N	14E	11, 14, 12, 13
Pen 34	AMC403653	7N	14E	12, 13
Pen 35	AMC403654	7N	14E	12, 13
Pen 36	AMC403655	7N	14E	12, 13
Pen 37	AMC403656	7N	14E	12, 13
Pen 38	AMC403657	7N	14E	12, 13
RC 10	AMC394981	6N	14E	17
RC 11	AMC394982	6N	14E	17
RC 12	AMC394983	6N	14E	17
RC 13	AMC394984	6N	14E	17
RC 14	AMC394985	6N	14E	17
RC 15	AMC394986	6N	14E	18
RC 16	AMC394987	6N	14E	18
RC 17	AMC394988	6N	14E	18
RC 18	AMC394989	6N	14E	18
RC 19	AMC394990	6N	14E	18
RC 20	AMC394991	6N	14E	18
RC 21	AMC394992	6N	14E	17
RC 22	AMC394993	6N	14E	17
RC 23	AMC394994	6N	14E	17
RC 24	AMC394995	6N	14E	17
WC 62	AMC414006	6N	14E	18, 19
WC 63	AMC414007	6N	14E	19
WC 64	AMC414008	6N	14E	19
WC 65	AMC414009	6N	14E	19, 20, 29
WC 66	AMC416412	T6N	R14E	18, 19
WC 67	AMC416413	T6N	R14E	18, 19
WC 68	AMC416414	T6N	R14E	18, 19
WC 69	AMC416415	T6N	R13E	24
WC 70	AMC416416	T6N	R13E	24
WC 71	AMC416417	T6N	R13/14E	24/19
WC 72	AMC416418	T6N	R13/14E	24/19
WC 73	AMC416419	T6N	R14E	19
WC 74	AMC416420	T6N	R14E	19
WC 75	AMC416421	T6N	R14E	19
WC 76	AMC416422	T6N	R14E	19
WC 77	AMC416423	T6N	R14E	19
WC 78	AMC416424	T6N	R14E	19
WC 79	AMC416425	T6N	R14E	19
WC 80	AMC416426	T6N	R14E	19
WC 81	AMC416427	T6N	R14E	19
WC 82	AMC416428	T6N	R14E	19
WC 83	AMC416429	T6N	R14E	19, 30
WC 84	AMC416430	T6N	R14E	19
WC 85	AMC416431	T6N	R14E	19, 30

RECEIVED
BLM AZ STATE OFFICE
2010 AUG 13 P 2:20
PHOENIX, ARIZONA

WC 86	AMC416432	T6N	R14E	19
WC 87	AMC416433	T6N	R14E	19, 30
WC 88	AMC416434	T6N	R14E	19
WC 89	AMC416435	T6N	R14E	19, 30
WC 90	AMC416436	T6N	R14E	19
WC 91	AMC416437	T6N	R14E	19, 30
WC 92	AMC416438	T6N	R14E	19, 30
WC 93	AMC416439	T6N	R14E	19, 30
WC 94	AMC416440	T6N	R14E	19, 30
WC 95	AMC416441	T6N	R14E	19, 20, 29, 30
WC 96	AMC416442	T6N	R13/14E	25/30
WC 97	AMC416443	T6N	R14E	25/30
WC 98	AMC416444	T6N	R14E	30
WC 99	AMC416445	T6N	R14E	30
WC 100	AMC416446	T6N	R14E	30
WC 101	AMC416447	T6N	R14E	30
WC 102	AMC416448	T6N	R14E	30
WC 103	AMC416449	T6N	R14E	30
WC 104	AMC416450	T6N	R14E	30
WC 105	AMC416451	T6N	R14E	30
WC 106	AMC416452	T6N	R14E	30
WC 107	AMC416453	T6N	R14E	30
WC 108	AMC416454	T6N	R14E	30
WC 109	AMC416455	T6N	R14E	30
WC 110	AMC416456	T6N	R14E	30
WC 111	AMC416457	T6N	R14E	30
WC 112	AMC416458	T6N	R14E	30
WC 113	AMC416459	T6N	R14E	30
WC 114	AMC416460	T6N	R14E	29, 30
WC 115	AMC416461	T6N	R14E	29, 30
WC 116	AMC416462	T6N	R14E	29
WC 117	AMC416463	T6N	R14E	29
WC 118	AMC416464	T6N	R14E	29
WC 119	AMC416465	T6N	R14E	29
WC 120	AMC416466	T6N	R14E	29
WC 121	AMC416467	T6N	R14E	29
WC 122	AMC416468	T6N	R14E	29
WC 123	AMC416469	T6N	R14E	29
WC 124	AMC416470	T6N	R14E	29
WC 125	AMC416471	T6N	R14E	30, 31
WC 126	AMC416472	T6N	R14E	31
WC 127	AMC416473	T6N	R14E	30, 31
WC 128	AMC416474	T6N	R14E	31
WC 129	AMC416475	T6N	R14E	30, 31
WC 130	AMC416476	T6N	R14E	31
WC 131	AMC416477	T6N	R14E	30, 31
WC 132	AMC416478	T6N	R14E	31

PHOENIX, ARIZONA

2018 AUG 13 P 2:20

RECEIVED
BLM AZ STATE OFFICE

WC 133	AMC416479	T6N	R14E	30, 31
WC 134	AMC416480	T6N	R14E	31
WC 135	AMC416481	T6N	R14E	30, 31
WC 136	AMC416482	T6N	R14E	31
WC 137	AMC416483	T6N	R14E	30, 31
WC 138	AMC416484	T6N	R14E	31
WC 139	AMC416485	T6N	R14E	30, 31
WC 140	AMC416486	T6N	R14E	31
WC 141	AMC416487	T6N	R14E	29, 30, 31, 32
WC 142	AMC416488	T6N	R14E	31, 32
WC 143	AMC416489	T6N	R14E	29, 32
WC 144	AMC416490	T6N	R14E	32
WC 145	AMC416491	T6N	R14E	29, 32
WC 146	AMC416492	T6N	R14E	32
WC 147	AMC416493	T6N	R14E	29, 32
WC 148	AMC416494	T6N	R14E	32
WC 149	AMC416495	T6N	R14E	29, 32
WC 150	AMC416496	T6N	R14E	32
WC 151	AMC416497	T6N	R14E	29, 32
WC 152	AMC416498	T6N	R14E	31, 32
WC 153	AMC416499	T6N	R14E	32
WC 154	AMC416500	T6N	R14E	32
WC 155	AMC416501	T6N	R14E	32
WC 156	AMC416502	T6N	R14E	19

PHOENIX, ARIZONA

2018 AUG 13 P 2:20

RECEIVED
BLM AZ STATE OFFICE



Uranium Energy Corp

500 N. Shoreline Blvd. Suite 800N
Corpus Christi, Texas 78401

CERTIFIED MAIL



7016 0600 0000 3466 1912



1000



85004


U.S. POSTAGE
PAID
AUSTIN, TX
78759
AUG 08 18
AMOUNT

\$7.83

R2304E105577-20

Bureau of Land Management
One North Central Avenue, Suite 800
Phoenix, AZ 85004-4427

RECEIVED
BLM AZ STATE OFFICE
2018 AUG 13 P 2:19
PHOENIX, ARIZONA



United States Department of the Interior
Bureau of Land Management
 DIV OF LANDS, MINRLS & ENERGY
 ONE N CENTRAL AVE
 PHOENIX, AZ 85004 -4427
 Phone: 602-417-9200

Receipt

No: 4235165


Transaction #: 4350520	
Date of Transaction: 08/14/2018	
CUSTOMER:	
URANIUM ENERGY CORP 500 N SHORELINE BLVD STE 800N CORPUS CHRISTI, TX 78401-0399 US	

LINE #	QTY	DESCRIPTION	REMARKS	UNIT PRICE	TOTAL
1	1.00	LOCATABLE MINERALS / MINING CLAIMS- NOT NEW-UNADJUD, ONE AUTH NO. ONLY / MINING CLAIM MONEY RECEIVED CASES: AMC361520/\$90520.00	MAINT 2019/584	- n/a -	90520.00
TOTAL:					\$90,520.00

PAYMENT INFORMATION			
1	AMOUNT:	90520.00	POSTMARKED: N/A
	TYPE:	CHECK	RECEIVED: 08/13/2018
	CHECK NO:	20482	
	NAME:	URANIUM ENERGY CORP 500 N SHORELINE BLVD STE 800N CORPUS CHRISTI TX 78401-0399 US	

REMARKS

This receipt was generated by the automated BLM Collections and Billing System and is a paper representation of a portion of the official electronic record contained therein.



366751 393473 361520
 403601 410884 388128
 407697 365258
 366483

394978

414006

416412

2017 AUG 15 P 3

CERTIFIED MAIL
 7017 0190 0000 67964865

August 15, 2017

Bureau of Land Management
 One North Central Avenue, Suite 800
 Phoenix, AZ 85004-4427

To Whom It May Concern:

Please find attached our check for Assessment Fees fee sof \$90,520.00 for 584 mining claims, and a self-addressed stamped envelope for your use in returning a copy of your receipt notice Assessment Fees for our mining claims as defined on the attached list of claims.

Please contact our land department at (512) 450-4480 if you have any questions.

Regards,

Leonard G. Garcia

Leonard G. Garcia
 Manager, Land

Attachments

3940 413

ENTERED
 AUG 21 2017
 BY: RAM

ARIZONA

Claim Name	BLM #	Township	Range	Section
AM 1	AMC361520	11N	10W	15, 16
AM 2	AMC361521	11N	10W	15
AM 3	AMC361522	11N	10W	15, 16
AM 4	AMC361523	11N	10W	15
AM 5	AMC361524	11N	10W	15, 16
AM 6	AMC361525	11N	10W	15
AM 7	AMC361526	11N	10W	15, 16
AM 8	AMC361527	11N	10W	15, 22
AM 9	AMC361528	11N	10W	15, 16
AM 10	AMC361529	11N	10W	15, 22
AM 11	AMC361530	11N	10W	15, 16, 21, 22
AM 12	AMC361531	11N	10W	22
AM 13	AMC361532	11N	10W	21, 22
AM 14	AMC361533	11N	10W	21, 22
AM 15	AMC361534	11N	10W	21, 22
AM 16	AMC361535	11N	10W	21, 22
AM 17	AMC361536	11N	10W	21
AM 18	AMC361537	11N	10W	21, 22
AM 19	AMC361538	11N	10W	21
AM 20	AMC361539	11N	10W	21, 22
AM 21	AMC361540	11N	10W	21
AM 22	AMC361541	11N	10W	21, 22
AM 23	AMC361542	11N	10W	21
AM 24	AMC361543	11N	10W	21, 22
AM 25	AMC361544	11N	10W	15, 22
AM 26	AMC361545	11N	10W	22
AM 27	AMC361546	11N	10W	22
AM 28	AMC361547	11N	10W	22
AM 29	AMC361548	11N	10W	22
AM 30	AMC361549	11N	10W	22
AM 31	AMC361550	11N	10W	22
AM 32	AMC361551	11N	10W	22
AM 33	AMC361552	11N	10W	22
AM 34	AMC361553	11N	10W	22
AM 35	AMC361554	11N	10W	22
AM 36	AMC361555	11N	10W	22
AM 37	AMC361556	11N	10W	22
AM 38	AMC361557	11N	10W	22
AM 39	AMC361558	11N	10W	22
AM 40	AMC361559	11N	10W	22, 27
AM 41	AMC361560	11N	10W	22
AM 42	AMC361561	11N	10W	22, 27
AM 43	AMC361562	11N	10W	22, 27

RECEIVED
 2011 AUG 15 P 3:04
 PHOENIX, ARIZONA

AM 44	AMC361563	11N	10W	27
AM 45	AMC361564	11N	10W	27
AM 46	AMC361565	11N	10W	11
AM 47	AMC361566	11N	10W	11
AM 48	AMC361567	11N	10W	11, 14
AM 49	AMC361568	11N	10W	11
AM 50	AMC361569	11N	10W	11, 14
AM 51	AMC361570	11N	10W	11, 14
AM 52	AMC361571	11N	10W	14
AM 53	AMC361572	11N	10W	11, 14
AM 54	AMC361573	11N	10W	14
AM 55	AMC361574	11N	10W	14
AM 56	AMC361575	11N	10W	14
AM 57	AMC361576	11N	10W	14
AM 58	AMC361577	11N	10W	14
AM 59	AMC361578	11N	10W	14
AM 60	AMC361579	11N	10W	14
AM 61	AMC361580	11N	10W	14
AM 62	AMC361581	11N	10W	14
AM 63	AMC361582	11N	10W	14
AM 64	AMC361583	11N	10W	14
AM 65	AMC361584	11N	10W	14
AM 66	AMC361585	11N	10W	14
AM 67	AMC361586	11N	10W	14, 15
AM 68	AMC361587	11N	10W	14, 23
AM 69	AMC361588	11N	10W	14, 15, 23
AM 70	AMC361589	11N	10W	23
AM 71	AMC361590	11N	10W	14, 15, 22, 23
AM 72	AMC361591	11N	10W	23
AM 73	AMC361592	11N	10W	22, 23
AM 74	AMC361593	11N	10W	23
AM 75	AMC361594	11N	10W	22, 23
AM 76	AMC361595	11N	10W	23
AM 77	AMC361596	11N	10W	22, 23
AM 78	AMC361597	11N	10W	23
AM 79	AMC361598	11N	10W	22, 23
AM 80	AMC361599	11N	10W	23
AM 81	AMC361600	11N	10W	22, 23
AM 82	AMC361601	11N	10W	23
AM 83	AMC361602	11N	10W	23
AM 84	AMC361603	11N	10W	23
AM 85	AMC361604	11N	10W	22, 23
AM 86	AMC361605	11N	10W	22, 23, 26, 27
AM 87	AMC361606	11N	10W	22, 27
AM 88	AMC361607	11N	10W	26, 27
AM 89	AMC361608	11N	10W	22, 27
AM 90	AMC361609	11N	10W	26, 27

PHOENIX, ARIZONA

2011 AUG 15 P 3:04

RECEIVED

AM 91	AMC361610	11N	10W	27
AM 92	AMC361611	11N	10W	26, 27
AM 93	AMC361612	11N	10W	27
AM 94	AMC361613	11N	10W	26, 27
AM 95	AMC361614	11N	10W	27
AM 96	AMC361615	11N	10W	26, 27
AM 97	AMC361616	11N	10W	27
AM 98	AMC361617	11N	10W	26, 27
AM 99	AMC361618	11N	10W	27
AM 100	AMC361619	11N	10W	26, 27
AM 101	AMC361620	11N	10W	27
AM 102	AMC361621	11N	10W	26, 27
AM 103	AMC361622	11N	10W	27
AM 104	AMC361623	11N	10W	26, 27, 34
AM 105	AMC361624	11N	10W	11, 12
AM 106	AMC361625	11N	10W	12, 13
AM 107	AMC361626	11N	10W	11, 12, 13, 14
AM 108	AMC361627	11N	10W	12, 13
AM 109	AMC361628	11N	10W	13, 14
AM 110	AMC361629	11N	10W	13
AM 111	AMC361630	11N	10W	13, 14
AM 112	AMC361631	11N	10W	13
AM 113	AMC361632	11N	10W	13, 14
AM 114	AMC361633	11N	10W	13
AM 115	AMC361634	11N	10W	13, 14
AM 116	AMC361635	11N	10W	13, 14
AM 117	AMC361636	11N	10W	14
AM 118	AMC361637	11N	10W	13, 14
AM 119	AMC361638	11N	10W	14
AM 120	AMC361639	11N	10W	13, 14
AM 121	AMC361640	11N	10W	14
AM 122	AMC361641	11N	10W	13, 14
AM 123	AMC361642	11N	10W	14
AM 124	AMC361643	11N	10W	13, 14, 24
AM 125	AMC361644	11N	10W	14, 23
AM 126	AMC361645	11N	10W	13, 14, 24
AM 127	AMC361646	11N	10W	23
AM 128	AMC361647	11N	10W	23, 24
AM 129	AMC361648	11N	10W	23
AM 130	AMC361649	11N	10W	23, 24
AM 131	AMC361650	11N	10W	23
AM 132	AMC361651	11N	10W	23, 24
AM 133	AMC361652	11N	10W	23
AM 134	AMC361653	11N	10W	23
AM 135	AMC361654	11N	10W	23
AM 136	AMC361655	11N	10W	23
AM 137	AMC361656	11N	10W	23

JOENIX, ARIZONA

2017 AUG 15 P 3: 04

RECEIVED

AM 138	AMC361657 ⁷	11N	10W	23
AM 139	AMC361658	11N	10W	23
AM 140	AMC361659	11N	10W	23
AM 141	AMC361660	11N	10W	23
AM 142	AMC361661	11N	10W	23, 26
AM 143	AMC361662	11N	10W	23, 26
AM 144	AMC361663	11N	10W	23, 26
AM 145	AMC361664	11N	10W	23, 26
AM 146	AMC361665	11N	10W	26
AM 147	AMC361666	11N	10W	26
AM 148	AMC361667	11N	10W	26
AM 149	AMC361668	11N	10W	26
AM 150	AMC361669	11N	10W	26
AM 151	AMC361670	11N	10W	26
AM 152	AMC361671	11N	10W	26
AM 153	AMC361672	11N	10W	26
AM 154	AMC361673	11N	10W	26
AM 155	AMC361674	11N	10W	26
AM 156	AMC361675	11N	10W	26
AM 157	AMC361676	11N	10W	26
AM 158	AMC361677	11N	10W	26
AM 159	AMC361678	11N	10W	26
AM 160	AMC361679	11N	10W	26, 35
AM 161	AMC361680	11N	10W	26, 35
AM 162	AMC361681	11N	10W	26, 35
AM 163	AMC361682	11N	10W	12, 13
AM 164	AMC361683	11N	10W	13
AM 165	AMC361684	11N	10W	13
AM 166	AMC361685	11N	10W	13
AM 167	AMC361686	11N	10W	13
AM 168	AMC361687	11N	10W	13
AM 169	AMC361688	11N	10W	13
AM 170	AMC361689	11N	10W	13
AM 171	AMC361690	11N	10W	13
AM 172	AMC361691	11N	10W	13
AM 173	AMC361692	11N	10W	13
AM 174	AMC361693	11N	10W	13
AM 175	AMC361694	11N	10W	13
AM 176	AMC361695	11N	10W	13
AM 177	AMC361696	11N	10W	13
AM 178	AMC361697	11N	10W	13
AM 179	AMC361698	11N	10W	13
AM 180	AMC361699	11N	10W	13, 24
AM 181	AMC361700	11N	10W	13, 24
AM 182	AMC361701	11N	10W	24
AM 183	AMC361702	11N	10W	24
AM 184	AMC361703	11N	10W	24

COENIX, ARIZONA

2011 AUG 15 P 3:04

RECEIVED

AM 185	AMC361704	11N	10W	24
AM 186	AMC361705	11N	10W	24
AM 187	AMC361706	11N	10W	24
AM 188	AMC361707	11N	10W	24
AM 189	AMC361708	11N	10W	24
AM 190	AMC361709	11N	10W	24
AM 191	AMC361710	11N	10W	23, 24
AM 192	AMC361711	11N	10W	24
AM 193	AMC361712	11N	10W	23, 24
AM 194	AMC361713	11N	10W	24
AM 195	AMC361714	11N	10W	23, 24
AM 196	AMC361715	11N	10W	24
AM 197	AMC361716	11N	10W	23, 24
AM 198	AMC361717	11N	10W	24, 25
AM 199	AMC361718	11N	10W	23, 24, 25, 26
AM 200	AMC361719	11N	10W	24, 25
AM 201	AMC361720	11N	10W	25, 26
AM 202	AMC361721	11N	10W	25
AM 203	AMC361722	11N	10W	25, 26
AM 204	AMC361723	11N	10W	25
AM 205	AMC361724	11N	10W	25, 26
AM 206	AMC361725	11N	10W	25
AM 207	AMC361726	11N	10W	25, 26
AM 208	AMC361727	11N	10W	25
AM 209	AMC361728	11N	10W	25, 26
AM 210	AMC361729	11N	10W	25, 26
AM 211	AMC361730	11N	10W	25, 26
AM 212	AMC361731	11N	10W	25, 26
AM 213	AMC361732	11N	10W	25, 26
AM 214	AMC361733	11N	10W	25, 26
AM 215	AMC361734	11N	10W	25, 26
AM 216	AMC361735	11N	10W	25, 26, 36
AM 217	AMC388128	11N	10W	9, 10
AM 218	AMC388129	11N	10W	9, 10
AM 219	AMC388130	11N	10W	9, 10
AM 220	AMC388131	11N	10W	10
AM 221	AMC388132	11N	10W	10
AM 222	AMC388133	11N	10W	10
AM 223	AMC388134	11N	10W	3, 10
AM 224	AMC388135	11N	10W	10
AM 225	AMC388136	11N	10W	3
AM 226	AMC388137	11N	10W	3
AM 227	AMC388138	11N	10W	3
AM 228	AMC388139	11N	10W	3
AM 229	AMC388140	11N	10W	3
AM 230	AMC388141	11N	10W	3
AM 231	AMC388142	11N	10W	10, 11

PROCELMX, AMIZONHA

2017 AUG 15 P 3:04

RECEIVED

AM 232	AMC388143	11N	10W	11
AM 233	AMC388144	11N	10W	10, 11
AM 234	AMC388145	11N	10W	11
AM 235	AMC388146	11N	10W	2, 3, 10, 11
AM 236	AMC388147	11N	10W	11
AM 237	AMC388148	11N	10W	2, 3, 11
AM 238	AMC388149	11N	10W	2, 11
AM 239	AMC388150	11N	10W	11
AM 240	AMC388151	11N	10W	11
AM 241	AMC388152	11N	10W	11
AM 242	AMC388153	11N	10W	11
AM 243	AMC388154	11N	10W	11
AM 244	AMC388155	11N	10W	11
AM 245	AMC388156	11N	10W	11
AM 246	AMC361736	11N	10W	10
AM 247	AMC361737	11N	10W	10
AM 248	AMC361738	11N	10W	10,11
AM 249	AMC361739	11N	10W	11
AM 250	AMC361740	11N	10W	11
AM 251	AMC361741	11N	10W	11
AM 252	AMC361742	11N	10W	11
AM 253	AMC361743	11N	10W	11
AM 254	AMC361744	11N	10W	9, 15, 16
AM 255	AMC361745	11N	10W	9, 16
AM 256	AMC361746	11N	10W	9, 10, 15
AM 257	AMC361747	11N	10W	9
AM 258	AMC361748	11N	10W	9, 10
AM 259	AMC361749	11N	10W	9
AM 260	AMC361750	11N	10W	9, 10
AM 261	AMC361751	11N	10W	9
AM 262	AMC361752	11N	10W	9, 10
AM 263	AMC361753	11N	10W	9
AM 264	AMC361754	11N	10W	27, 34
AM 265	AMC365258	11N	10W	10, 11
AM 266	AMC365259	11N	10W	11
AM 267	AMC365260	11N	10W	10, 11
AM 268	AMC365261	11N	10W	10, 11
AM 269	AMC365262	11N	10W	10, 11
AM 270	AMC365263	11N	10W	10, 11
AM 271	AMC365264	11N	10W	10, 11, 15
AM 272	AMC365265	11N	10W	10, 11, 14, 15
AM 273	AMC365266	11N	10W	10, 15
AM 274	AMC365267	11N	10W	14, 15
AM 275	AMC365268	11N	10W	15
AM 276	AMC365269	11N	10W	14, 15
AM 277	AMC365270	11N	10W	15
AM 278	AMC365271	11N	10W	14, 15

TULSA, OKLAHOMA

2017 AUG 15 P 3:04

RECEIVED

AM 279	AMC365272	11N	10W	15
AM 280	AMC365273	11N	10W	14, 15
AM 281	AMC365274	11N	10W	15
AM 282	AMC365275	11N	10W	14, 15
AM 283	AMC365276	11N	10W	15
AM 284	AMC365277	11N	10W	14, 15
AM 285	AMC365278	11N	10W	15
AM 286	AMC365279	11N	10W	14, 15
AM 287	AMC365280	11N	10W	10
AM 288	AMC365281	11N	10W	10
AM 289	AMC365282	11N	10W	10
AM 290	AMC365283	11N	10W	10
AM 291	AMC365284	11N	10W	10
AM 292	AMC365285	11N	10W	10, 15
AM 293	AMC365286	11N	10W	10, 15
AM 294	AMC365287	11N	10W	10, 15
AM 295	AMC365288	11N	10W	15
AM 296	AMC365289	11N	10W	15
AM 297	AMC365290	11N	10W	15, 16
AM 298	AMC365291	11N	10W	15
AM 299	AMC365292	11N	10W	15, 16
AM 300	AMC365293	11N	10W	15
AM 301	AMC365294	11N	10W	15
AM 302	AMC366483	11N	10W	9, 10
AM 303	AMC366484	11N	10W	10
AM 304	AMC366485	11N	10W	10
AM 305	AMC366486	11N	10W	10
AM 306	AMC366487	11N	10W	10
AM 307	AMC366488	11N	10W	10
AM 308	AMC366489	11N	10W	10, 11
AM 309	AMC366490	11N	10W	11
AM 310	AMC388157	11N	10W	11, 12
AM 311	AMC388158	11N	10W	2, 11
AM 312	AMC388159	11N	10W	2, 11, 12
AM 313	AMC388160	11N	10W	1, 2, 11, 12
AM 314	AMC388161	11N	10W	12
AM 315	AMC388162	11N	10W	12
AM 316	AMC388163	11N	10W	12
AM 317	AMC388164	11N	10W	11, 12
AM 318	AMC388165	11N	10W	12
AM 319	AMC388166	11N	10W	11, 12
AM 320	AMC388167	11N	10W	12
AM 321	AMC388168	11N	10W	11, 12
AM 322	AMC388169	11N	10W	12
AM 323	AMC388170	11N	10W	11, 12
AM 324	AMC388171	11N	10W	12
AM 325	AMC388172	11N	10W	13

PHOENIX, ARIZONA

2017 AUG 15 P 3:04

RECEIVED
FIVE

AM 326	AMC388173	11N	10W	13
AM 327	AMC388174	11N	9W/10W	18/13
AM 328	AMC388175	11N	9W/10W	18, 19/13, 24
AM 329	AMC388176	11N	9W	18, 19
AM 330	AMC388177	11N	10W	13, 24
AM 331	AMC388178	11N	9W/10W	19/ 24
AM 332	AMC388179	11N	10W	24
AM 333	AMC388180	11N	9W/10W	19/ 24
AM 334	AMC388181	11N	10W	24
AM 335	AMC388182	11N	9W/10W	19/ 24
AM 336	AMC388183	11N	10W	24
AM 337	AMC388184	11N	9W/10W	19/ 24
AM 338	AMC388185	11N	10W	24
AM 339	AMC388186	11N	9W/10W	19/ 24
AM 340	AMC388187	11N	10W	24
AM 341	AMC388188	11N	9W/10W	19/ 24
AM 342	AMC388189	11N	10W	24
AM 343	AMC388190	11N	9W/10W	19/ 24
AM 344	AMC388191	11N	10W	24
AM 345	AMC388192	11N	9W/10W	19/ 24
AM 346	AMC388193	11N	10W	24, 25
AM 347	AMC388194	11N	9W/10W	19, 30/24, 25
AM 348	AMC388195	11N	10W	24, 25
AM 349	AMC388196	11N	10W	25
AM 350	AMC388197	11N	10W	25
AM 351	AMC388198	11N	10W	25
AM 352	AMC388199	11N	10W	25
AM 353	AMC388200	11N	10W	25
AM 354	AMC388201	11N	10W	25
AM 355	AMC388202	11N	10W	25
AM 356	AMC388203	11N	10W	25
AM 357	AMC388204	11N	10W	25
AM 358	AMC393473	11N	10W	21
AM 359	AMC393474	11N	10W	21
AM 360	AMC393475	11N	10W	21
AM 361	AMC393476	11N	10W	21
AP 9	AMC410892	11N	10W	9
AP 10	AMC410893	11N	10W	9
AP 11	AMC410894	11N	10W	9
AP 12	AMC410895	11N	10W	9
AP 13	AMC410896	11N	10W	9
AP 14	AMC410897	11N	10W	9
AP 15	AMC410898	11N	10W	9
AP 16	AMC410899	11N	10W	9
AP 17	AMC410900	11N	10W	9, 16
AP 18	AMC410901	11N	10W	9, 16
AP 22	AMC410905	11N	10W	9, 10

PHOENIX, ARIZONA

2011 AUG 15 P 3:05

RECEIVED

AP 24	AMC410907	11N	10W	9, 10
AP 26	AMC410909	11N	10W	9, 10
AP 27	AMC410910	11N	10W	9
AP 28	AMC410911	11N	10W	9, 10
AP 30	AMC410913	11N	10W	10
CE 1	AMC366751	11N	10W	11
CE 2	AMC366752	11N	10W	11
CE 3	AMC366753	11N	10W	11
CE 4	AMC366754	11N	10W	11
CE 5	AMC366755	11N	10W	11
CE 6	AMC366756	11N	10W	11
CE 7	AMC366757	11N	10W	11
CE 8	AMC366758	11N	10W	10
TH 1	AMC366759	11N	10W	10
Bak 1	AMC403601	6N	14E	20
Bak 2	AMC403602	6N	14E	20
Bak 3	AMC403603	6N	14E	20
Bak 4	AMC403604	6N	14E	20
Bak 5	AMC403605	6N	14E	20
Bak 6	AMC403606	6N	14E	29
Bak 7	AMC403607	6N	14E	29
Bak 8	AMC403608	6N	14E	29
Bak 9	AMC403609	6N	14E	29
Bak 10	AMC403610	6N	14E	20
CS 1	AMC407697	6N	14E	19
CS 2	AMC407698	6N	14E	19
CS 3	AMC407699	6N	14E	19
CS 4	AMC407700	6N	14E	19, 20
CS 5	AMC407701	6N	14E	20
CS 6	AMC407702	6N	14E	20
CS 7	AMC407703	6N	14E	20
CS 8	AMC407704	6N	14E	20
CS 9	AMC407705	6N	14E	20
CS 10	AMC407706	6N	14E	20
CS 11	AMC407707	6N	14E	20
CS 12	AMC407708	6N	14E	20
CS 13	AMC407709	6N	14E	19, 20
CS 14	AMC407710	6N	14E	19
CS 15	AMC407711	6N	14E	19
CS 16	AMC407712	6N	14E	19
CS 17	AMC407713	6N	14E	19
CS 18	AMC407714	6N	14E	19
CS 19	AMC407715	6N	14E	19, 20
CS 20	AMC407716	6N	14E	20
CS 21	AMC407717	6N	14E	20
CS 22	AMC407718	6N	14E	20
CS 23	AMC407719	6N	14E	20

PHOENIX, ARIZONA

2011 AUG 15 P 3:05

RECEIVED
 10/1/11

CS 24	AMC407720	6N	14E	20, 29
CS 25	AMC407721	6N	14E	20, 29
CS 26	AMC407722	6N	14E	20, 29
CS 27	AMC407723	6N	14E	18
CS 28	AMC407724	6N	14E	18
CS 29	AMC407725	6N	14E	18
CS 30	AMC407726	6N	14E	18
CS 31	AMC407727	6N	14E	19
Oak 1	AMC403611	5N	14E	28
Oak 2	AMC403612	5N	14E	28
Oak 3	AMC403613	5N	14E	28
Oak 4	AMC403614	5N	14E	27
Oak 5	AMC403615	5N	14E	27
Oak 6	AMC403616	5N	14E	27
Oak 7	AMC403617	5N	14E	27
Oak 8	AMC403618	5N	14E	27
Oak 9	AMC403619	5N	14E	28
Oak 10	AMC403620	5N	14E	28
Pen 1	AMC403621	7N	14E	2, 11
Pen 2	AMC403622	7N	14E	2, 1, 11, 12
Pen 3	AMC403623	7N	14E	1, 12
Pen 4	AMC403624	7N	14E	1, 12
Pen 5	AMC403625	7N	14E	1, 12
Pen 6	AMC403626	7N	14E	1, 12
Pen 7	AMC403627	7N	14E	1, 12
Pen 9	AMC403628	7N	14E	1, 12
Pen 10	AMC403629	7N	14E	12
Pen 11	AMC403630	7N	14E	12
Pen 12	AMC403631	7N	14E	12
Pen 13	AMC403632	7N	14E	12
Pen 14	AMC403633	7N	14E	12
Pen 15	AMC403634	7N	14E	12
Pen 16	AMC403635	7N	14E	11, 12
Pen 17	AMC403636	7N	14E	12
Pen 18	AMC403637	7N	14E	12
Pen 19	AMC403638	7N	14E	12
Pen 20	AMC403639	7N	14E	12
Pen 21	AMC403640	7N	14E	12
Pen 22	AMC403641	7N	14E	12
Pen 23	AMC403642	7N	14E	12
Pen 24	AMC403643	7N	14E	12
Pen 25	AMC403644	7N	14E	12
Pen 26	AMC403645	7N	14E	12
Pen 27	AMC403646	7N	14E	12
Pen 28	AMC403647	7N	14E	12
Pen 29	AMC403648	7N	14E	12
Pen 30	AMC403649	7N	14E	11, 12

RECEIVED
 TUCSON, ARIZONA

2011 AUG 15 P 3:05

Pen 31	AMC403650	7N	14E	11
Pen 32	AMC403651	7N	14E	11, 14
Pen 33	AMC403652	7N	14E	11, 14, 12, 13
Pen 34	AMC403653	7N	14E	12, 13
Pen 35	AMC403654	7N	14E	12, 13
Pen 36	AMC403655	7N	14E	12, 13
Pen 37	AMC403656	7N	14E	12, 13
Pen 38	AMC403657	7N	14E	12, 13
RC 10	AMC394981	6N	14E	17
RC 11	AMC394982	6N	14E	17
RC 12	AMC394983	6N	14E	17
RC 13	AMC394984	6N	14E	17
RC 14	AMC394985	6N	14E	17
RC 15	AMC394986	6N	14E	18
RC 16	AMC394987	6N	14E	18
RC 17	AMC394988	6N	14E	18
RC 18	AMC394989	6N	14E	18
RC 19	AMC394990	6N	14E	18
RC 20	AMC394991	6N	14E	18
RC 21	AMC394992	6N	14E	17
RC 22	AMC394993	6N	14E	17
RC 23	AMC394994	6N	14E	17
RC 24	AMC394995	6N	14E	17
WC 62	AMC414006	6N	14E	18, 19
WC 63	AMC414007	6N	14E	19
WC 64	AMC414008	6N	14E	19
WC 65	AMC414009	6N	14E	19, 20, 29
WC 66	AMC416412	T6N	R14E	18, 19
WC 67	AMC416413	T6N	R14E	18, 19
WC 68	AMC416414	T6N	R14E	18, 19
WC 69	AMC416415	T6N	R13E	24
WC 70	AMC416416	T6N	R13E	24
WC 71	AMC416417	T6N	R13/14E	24/19
WC 72	AMC416418	T6N	R13/14E	24/19
WC 73	AMC416419	T6N	R14E	19
WC 74	AMC416420	T6N	R14E	19
WC 75	AMC416421	T6N	R14E	19
WC 76	AMC416422	T6N	R14E	19
WC 77	AMC416423	T6N	R14E	19
WC 78	AMC416424	T6N	R14E	19
WC 79	AMC416425	T6N	R14E	19
WC 80	AMC416426	T6N	R14E	19
WC 81	AMC416427	T6N	R14E	19
WC 82	AMC416428	T6N	R14E	19
WC 83	AMC416429	T6N	R14E	19, 30
WC 84	AMC416430	T6N	R14E	19
WC 85	AMC416431	T6N	R14E	19, 30

PHOENIX, ARIZONA

2011 AUG 15 P 3:05

RECEIVED

WC 86	AMC416432	T6N	R14E	19
WC 87	AMC416433	T6N	R14E	19, 30
WC 88	AMC416434	T6N	R14E	19
WC 89	AMC416435	T6N	R14E	19, 30
WC 90	AMC416436	T6N	R14E	19
WC 91	AMC416437	T6N	R14E	19, 30
WC 92	AMC416438	T6N	R14E	19, 30
WC 93	AMC416439	T6N	R14E	19, 30
WC 94	AMC416440	T6N	R14E	19, 30
WC 95	AMC416441	T6N	R14E	19, 20, 29, 30
WC 96	AMC416442	T6N	R13/14E	25/30
WC 97	AMC416443	T6N	R14E	25/30
WC 98	AMC416444	T6N	R14E	30
WC 99	AMC416445	T6N	R14E	30
WC 100	AMC416446	T6N	R14E	30
WC 101	AMC416447	T6N	R14E	30
WC 102	AMC416448	T6N	R14E	30
WC 103	AMC416449	T6N	R14E	30
WC 104	AMC416450	T6N	R14E	30
WC 105	AMC416451	T6N	R14E	30
WC 106	AMC416452	T6N	R14E	30
WC 107	AMC416453	T6N	R14E	30
WC 108	AMC416454	T6N	R14E	30
WC 109	AMC416455	T6N	R14E	30
WC 110	AMC416456	T6N	R14E	30
WC 111	AMC416457	T6N	R14E	30
WC 112	AMC416458	T6N	R14E	30
WC 113	AMC416459	T6N	R14E	30
WC 114	AMC416460	T6N	R14E	29, 30
WC 115	AMC416461	T6N	R14E	29, 30
WC 116	AMC416462	T6N	R14E	29
WC 117	AMC416463	T6N	R14E	29
WC 118	AMC416464	T6N	R14E	29
WC 119	AMC416465	T6N	R14E	29
WC 120	AMC416466	T6N	R14E	29
WC 121	AMC416467	T6N	R14E	29
WC 122	AMC416468	T6N	R14E	29
WC 123	AMC416469	T6N	R14E	29
WC 124	AMC416470	T6N	R14E	29
WC 125	AMC416471	T6N	R14E	30, 31
WC 126	AMC416472	T6N	R14E	31
WC 127	AMC416473	T6N	R14E	30, 31
WC 128	AMC416474	T6N	R14E	31
WC 129	AMC416475	T6N	R14E	30, 31
WC 130	AMC416476	T6N	R14E	31
WC 131	AMC416477	T6N	R14E	30, 31
WC 132	AMC416478	T6N	R14E	31

INCLINE, ARIZONA

2017 AUG 15 PM 3:05

RECEIVED

WC 133	AMC416479	T6N	R14E	30, 31
WC 134	AMC416480	T6N	R14E	31
WC 135	AMC416481	T6N	R14E	30, 31
WC 136	AMC416482	T6N	R14E	31
WC 137	AMC416483	T6N	R14E	30, 31
WC 138	AMC416484	T6N	R14E	31
WC 139	AMC416485	T6N	R14E	30, 31
WC 140	AMC416486	T6N	R14E	31
WC 141	AMC416487	T6N	R14E	29, 30, 31, 32
WC 142	AMC416488	T6N	R14E	31, 32
WC 143	AMC416489	T6N	R14E	29, 32
WC 144	AMC416490	T6N	R14E	32
WC 145	AMC416491	T6N	R14E	29, 32
WC 146	AMC416492	T6N	R14E	32
WC 147	AMC416493	T6N	R14E	29, 32
WC 148	AMC416494	T6N	R14E	32
WC 149	AMC416495	T6N	R14E	29, 32
WC 150	AMC416496	T6N	R14E	32
WC 151	AMC416497	T6N	R14E	29, 32
WC 152	AMC416498	T6N	R14E	31, 32
WC 153	AMC416499	T6N	R14E	32
WC 154	AMC416500	T6N	R14E	32
WC 155	AMC416501	T6N	R14E	32
WC 156	AMC416502	T6N	R14E	19

PHOENIX, ARIZONA

2017 AUG 15 P 3:05

RECEIVED

UEC

Uranium Energy Corp.

500 North Shoreline, Ste. 800N,
Corpus Christi, TX 78401

CERTIFIED MAIL



7017 0190 0000 6796 4865



UNITED STATES POSTAGE
FIRST CLASS
\$07.71⁰
02 1R
0002009577 AUG 11 2017
MAILED FROM ZIP CODE 78721

RETURN RECEIPT
REQUESTED

RECEIVED
FLY AIR MAIL SERVICE
2017 AUG 15 P 3:04
PHOENIX, ARIZONA

Bureau of Land Management
ONE North Central Avenue, Suite 800
Phoenix, AZ 85004



**United States Department of the Interior
Bureau of Land Management**

DIV OF LANDS, MINRLS & ENERGY
ONE N CENTRAL AVE
PHOENIX, AZ 85004 -4427
Phone: 602-417-9200

Receipt

No: 3940413

Transaction #: 4050072	
Date of Transaction: 08/16/2017	
CUSTOMER:	
URANIUM ENERGY CORP PO BOX 2955 CORPUS CHRISTI, TX 78403-2955 US	

LINE #	QTY	DESCRIPTION	REMARKS	UNIT PRICE	TOTAL
1	1.00	LOCATABLE MINERALS / MINING CLAIMS- NOT NEW-UNADJUD, ONE AUTH NO. ONLY / MINING CLAIM MONEY RECEIVED CASES: AMC361520/\$90520.00	MAINT 2018/584	- n/a -	90520.00
TOTAL:					\$90,520.00

PAYMENT INFORMATION					
1	AMOUNT:	90520.00	POSTMARKED:	08/11/2017	
	TYPE:	CHECK	RECEIVED:	08/15/2017	
	CHECK NO:	21772			
	NAME:	URANIUM ENERGY CORP 500 N SHORELINE BLVD STE 800 N CORPUS CHRISTI TX 78401 US			

REMARKS

This receipt was generated by the automated BLM Collections and Billing System and is a paper representation of a portion of the official electronic record contained therein.



394959
403601
407697
414006
416412

August 15, 2016

Bureau of Land Management
One North Central Avenue, Suite 800
Phoenix, AZ 85004-4427

To Whom It May Concern:

Please find attached our Assessment Fees for our mining claims as defined on the attached list of claims in the amount of \$30,690 for 198 mining claims, check number 19165.

Please contact our land department at (512) 331-6392 if you have any questions.

Regards,

Leonard G. Garcia
Manager, Land

Attachments

NO. OF CLAIMS 198
AMOUNT \$30,690
RECEIPT NO. 3047634
INIT. JMC

** BLM-ASO**

RECEIVED
BLM AZ STATE OFFICE
2016 AUG 31 A 9:27
PHOENIX, ARIZONA

ARIZONA

Claim Name	BLM #	County Ref #	Township Range		Section
Bak 1	AMC403601	2010-013872	6N	14E	20
Bak 2	AMC403602	2010-013873	6N	14E	20
Bak 3	AMC403603	2010-013874	6N	14E	20
Bak 4	AMC403604	2010-013875	6N	14E	20
Bak 5	AMC403605	2010-013876	6N	14E	20
Bak 6	AMC403606	2010-013877	6N	14E	29
Bak 7	AMC403607	2010-013878	6N	14E	29
Bak 8	AMC403608	2010-013879	6N	14E	29
Bak 9	AMC403609	2010-013880	6N	14E	29
Bak 10	AMC403610	2010-013881	6N	14E	20
CS 1	AMC407697	2012-006602	6N	14E	19
CS 2	AMC407698	2012-006603	6N	14E	19
CS 3	AMC407699	2012-006604	6N	14E	19
CS 4	AMC407700	2012-006605	6N	14E	19, 20
CS 5	AMC407701	2012-006606	6N	14E	20
CS 6	AMC407702	2012-006607	6N	14E	20
CS 7	AMC407703	2012-006608	6N	14E	20
CS 8	AMC407704	2012-006609	6N	14E	20
CS 9	AMC407705	2012-006610	6N	14E	20
CS 10	AMC407706	2012-006611	6N	14E	20
CS 11	AMC407707	2012-006612	6N	14E	20
CS 12	AMC407708	2012-006613	6N	14E	20
CS 13	AMC407709	2012-006614	6N	14E	19, 20
CS 14	AMC407710	2012-006615	6N	14E	19

RECEIVED
 BLM AZ STATE OFFICE
 2016 AUG 31 A 9:27
 PHOENIX, ARIZONA

CS 15	AMC407711	2012-006616	6N	14E	19
CS 16	AMC407712	2012-006617	6N	14E	19
CS 17	AMC407713	2012-006618	6N	14E	19
CS 18	AMC407714	2012-006619	6N	14E	19
CS 19	AMC407715	2012-006620	6N	14E	19, 20
CS 20	AMC407716	2012-006621	6N	14E	20
CS 21	AMC407717	2012-006622	6N	14E	20
CS 22	AMC407718	2012-006623	6N	14E	20
CS 23	AMC407719	2012-006624	6N	14E	20
CS 24	AMC407720	2012-006625	6N	14E	20, 29
CS 25	AMC407721	2012-006626	6N	14E	20, 29
CS 26	AMC407722	2012-006627	6N	14E	20, 29
CS 27	AMC407723	2012-006628	6N	14E	18
CS 28	AMC407724	2012-006629	6N	14E	18
CS 29	AMC407725	2012-006630	6N	14E	18
CS 30	AMC407726	2012-006631	6N	14E	18
CS 31	AMC407727	2012-006632	6N	14E	19
Oak 1	AMC403611	2010-013862	5N	14E	28
Oak 2	AMC403612	2010-013863	5N	14E	28
Oak 3	AMC403613	2010-013864	5N	14E	28
Oak 4	AMC403614	2010-013865	5N	14E	27
Oak 5	AMC403615	2010-013866	5N	14E	27
Oak 6	AMC403616	2010-013867	5N	14E	27
Oak 7	AMC403617	2010-013868	5N	14E	27
Oak 8	AMC403618	2010-013869	5N	14E	27
Oak 9	AMC403619	2010-013870	5N	14E	28
Oak 10	AMC403620	2010-013871	5N	14E	28

PHOENIX, ARIZONA

2016 AUG 31 A 9:27

RECEIVED
BLM AZ STATE OFFICE

Pen 1	AMC403621	2010-013882	7N	14E	2, 11
Pen 2	AMC403622	2010-013883	7N	14E	2, 1, 11, 12
Pen 3	AMC403623	2010-013884	7N	14E	1, 12
Pen 4	AMC403624	2010-013885	7N	14E	1, 12
Pen 5	AMC403625	2010-013886	7N	14E	1, 12
Pen 6	AMC403626	2010-013887	7N	14E	1, 12
Pen 7	AMC403627	2010-013888	7N	14E	1, 12
Pen 9	AMC403628	2010-013889	7N	14E	1, 12
Pen 10	AMC403629	2010-013890	7N	14E	12
Pen 11	AMC403630	2010-013891	7N	14E	12
Pen 12	AMC403631	2010-013892	7N	14E	12
Pen 13	AMC403632	2010-013893	7N	14E	12
Pen 14	AMC403633	2012-006599	7N	14E	12
Pen 15	AMC403634	2010-013895	7N	14E	12
Pen 16	AMC403635	2010-013896	7N	14E	11, 12
Pen 17	AMC403636	2010-013897	7N	14E	12
Pen 18	AMC403637	2010-013898	7N	14E	12
Pen 19	AMC403638	2010-013899	7N	14E	12
Pen 20	AMC403639	2010-013900	7N	14E	12
Pen 21	AMC403640	2010-013901	7N	14E	12
Pen 22	AMC403641	2010-013902	7N	14E	12
Pen 23	AMC403642	2010-013903	7N	14E	12
Pen 24	AMC403643	2010-013904	7N	14E	12
Pen 25	AMC403644	2010-013905	7N	14E	12
Pen 26	AMC403645	2010-013906	7N	14E	12
Pen 27	AMC403646	2010-013907	7N	14E	12
Pen 28	AMC403647	2010-013908	7N	14E	12

RECEIVED
 BLM AZ STATE OFFICE
 2016 AUG 31 A 9:27
 PHOENIX, ARIZONA

Pen 29	AMC403648	2010-013909	7N	14E	12
Pen 30	AMC403649	2010-013910	7N	14E	11, 12
Pen 31	AMC403650	2010-013911	7N	14E	11
Pen 32	AMC403651	2010-013912	7N	14E	11, 14
Pen 33	AMC403652	2010-013913	7N	14E	11, 14, 12, 13
Pen 34	AMC403653	2010-013914	7N	14E	12, 13
Pen 35	AMC403654	2010-013915	7N	14E	12, 13
Pen 36	AMC403655	2010-013916	7N	14E	12, 13
Pen 37	AMC403656	2011-009766	7N	14E	12, 13
Pen 38	AMC403657	2010-013918	7N	14E	12, 13
RC 10	AMC394981	2012-006600	6N	14E	17
RC 11	AMC394982	2008-013501	6N	14E	17
RC 12	AMC394983	2008-013502	6N	14E	17
RC 13	AMC394984	2008-013503	6N	14E	17
RC 14	AMC394985	2008-013504	6N	14E	17
RC 15	AMC394986	2008-013505	6N	14E	18
RC 16	AMC394987	2008-013506	6N	14E	18
RC 17	AMC394988	2008-013507	6N	14E	18
RC 18	AMC394989	2012-006601	6N	14E	18
RC 19	AMC394990	2008-013509	6N	14E	18
RC 20	AMC394991	2008-013510	6N	14E	18
RC 21	AMC394992	2008-013511	6N	14E	17
RC 22	AMC394993	2008-013512	6N	14E	17
RC 23	AMC394994	2008-013513	6N	14E	17
RC 24	AMC394995	2008-013517	6N	14E	17
WC 62	AMC414006	2012-001455	6N	14E	18, 19
WC 63	AMC414007	2012-001456	6N	14E	19

RECEIVED
 BLM AZ STATE OFFICE
 2016 AUG 31 A 9:27
 PHOENIX, ARIZONA

WC 64	AMC414008	2012-001457	6N	14E	19
WC 65	AMC414009	2012-001458	6N	14E	19, 20, 29
WC 66	AMC416412	2012-006047	T6N	R14E	18, 19
WC 67	AMC416413	2012-006048	T6N	R14E	18, 19
WC 68	AMC416414	2012-006049	T6N	R14E	18, 19
WC 69	AMC416415	2012-006050	T6N	R13E	24
WC 70	AMC416416	2012-006051	T6N	R13E	24
WC 71	AMC416417	2012-006052	T6N	R13/14E	24/19
WC 72	AMC416418	2012-006053	T6N	R13/14E	24/19
WC 73	AMC416419	2012-006054	T6N	R14E	19
WC 74	AMC416420	2012-006055	T6N	R14E	19
WC 75	AMC416421	2012-006056	T6N	R14E	19
WC 76	AMC416422	2012-006057	T6N	R14E	19
WC 77	AMC416423	2012-006058	T6N	R14E	19
WC 78	AMC416424	2012-006059	T6N	R14E	19
WC 79	AMC416425	2012-006060	T6N	R14E	19
WC 80	AMC416426	2012-006061	T6N	R14E	19
WC 81	AMC416427	2012-006062	T6N	R14E	19
WC 82	AMC416428	2012-006063	T6N	R14E	19
WC 83	AMC416429	2012-006064	T6N	R14E	19, 30
WC 84	AMC416430	2012-006065	T6N	R14E	19
WC 85	AMC416431	2012-006066	T6N	R14E	19, 30
WC 86	AMC416432	2012-006067	T6N	R14E	19
WC 87	AMC416433	2012-006068	T6N	R14E	19, 30
WC 88	AMC416434	2012-006069	T6N	R14E	19
WC 89	AMC416435	2012-006070	T6N	R14E	19, 30
WC 90	AMC416436	2012-006071	T6N	R14E	19

PHOENIX, ARIZONA

2016 AUG 31 A 9: 27

RECEIVED
BLM AZ STATE OFFICE

WC 91	AMC416437	2012-006072	T6N	R14E	19, 30
WC 92	AMC416438	2012-006073	T6N	R14E	19, 30
WC 93	AMC416439	2012-006074	T6N	R14E	19, 30
WC 94	AMC416440	2012-006075	T6N	R14E	19, 30
WC 95	AMC416441	2012-006076	T6N	R14E	19, 20, 29, 30
WC 96	AMC416442	2012-006077	T6N	R13/14E	25/30
WC 97	AMC416443	2012-006078	T6N	R14E	25/30
WC 98	AMC416444	2012-006079	T6N	R14E	30
WC 99	AMC416445	2012-006080	T6N	R14E	30
WC 100	AMC416446	2012-006081	T6N	R14E	30
WC 101	AMC416447	2012-006082	T6N	R14E	30
WC 102	AMC416448	2012-006083	T6N	R14E	30
WC 103	AMC416449	2012-006084	T6N	R14E	30
WC 104	AMC416450	2012-006085	T6N	R14E	30
WC 105	AMC416451	2012-006086	T6N	R14E	30
WC 106	AMC416452	2012-006087	T6N	R14E	30
WC 107	AMC416453	2012-006088	T6N	R14E	30
WC 108	AMC416454	2012-006089	T6N	R14E	30
WC 109	AMC416455	2012-006090	T6N	R14E	30
WC 110	AMC416456	2012-006091	T6N	R14E	30
WC 111	AMC416457	2012-006092	T6N	R14E	30
WC 112	AMC416458	2012-006093	T6N	R14E	30
WC 113	AMC416459	2012-006094	T6N	R14E	30
WC 114	AMC416460	2012-006095	T6N	R14E	29, 30
WC 115	AMC416461	2012-006096	T6N	R14E	29, 30
WC 116	AMC416462	2012-006097	T6N	R14E	29
WC 117	AMC416463	2012-006098	T6N	R14E	29

PHOENIX, ARIZONA

2016 AUG 31 A 9:27

RECEIVED
BLM AZ STATE OFFICE

WC 118	AMC416464	2012-006099	T6N	R14E	29
WC 119	AMC416465	2012-006100	T6N	R14E	29
WC 120	AMC416466	2012-006101	T6N	R14E	29
WC 121	AMC416467	2012-006102	T6N	R14E	29
WC 122	AMC416468	2012-006103	T6N	R14E	29
WC 123	AMC416469	2012-006104	T6N	R14E	29
WC 124	AMC416470	2012-006105	T6N	R14E	29
WC 125	AMC416471	2012-006106	T6N	R14E	30, 31
WC 126	AMC416472	2012-006107	T6N	R14E	31
WC 127	AMC416473	2012-006108	T6N	R14E	30, 31
WC 128	AMC416474	2012-006109	T6N	R14E	31
WC 129	AMC416475	2012-006110	T6N	R14E	30, 31
WC 130	AMC416476	2012-006111	T6N	R14E	31
WC 131	AMC416477	2012-006112	T6N	R14E	30, 31
WC 132	AMC416478	2012-006113	T6N	R14E	31
WC 133	AMC416479	2012-006114	T6N	R14E	30, 31
WC 134	AMC416480	2012-006115	T6N	R14E	31
WC 135	AMC416481	2012-006116	T6N	R14E	30, 31
WC 136	AMC416482	2012-006117	T6N	R14E	31
WC 137	AMC416483	2012-006118	T6N	R14E	30, 31
WC 138	AMC416484	2012-006119	T6N	R14E	31
WC 139	AMC416485	2012-006120	T6N	R14E	30, 31
WC 140	AMC416486	2012-006121	T6N	R14E	31
WC 141	AMC416487	2012-006122	T6N	R14E	29, 30, 31, 32
WC 142	AMC416488	2012-006123	T6N	R14E	31, 32
WC 143	AMC416489	2012-006124	T6N	R14E	29, 32
WC 144	AMC416490	2012-006125	T6N	R14E	32

PHOENIX, ARIZONA

2016 AUG 31 A 9:27

RECEIVED
BLM AZ STATE OFFICE

WC 145	AMC416491	2012-006126	T6N	R14E	29, 32
WC 146	AMC416492	2012-006127	T6N	R14E	32
WC 147	AMC416493	2012-006128	T6N	R14E	29, 32
WC 148	AMC416494	2012-006129	T6N	R14E	32
WC 149	AMC416495	2012-006130	T6N	R14E	29, 32
WC 150	AMC416496	2012-006131	T6N	R14E	32
WC 151	AMC416497	2012-006132	T6N	R14E	29, 32
WC 152	AMC416498	2012-006133	T6N	R14E	31, 32
WC 153	AMC416499	2012-006134	T6N	R14E	32
WC 154	AMC416500	2012-006135	T6N	R14E	32
WC 155	AMC416501	2012-006136	T6N	R14E	32
WC 156	AMC416502	2012-006137	T6N	R14E	19

PHOENIX, ARIZONA

2016 AUG 31 A 9: 27

RECEIVED
BLM AZ STATE OFFICE

**United States Department of the Interior
Bureau of Land Management**
DIV OF LANDS, MINRLS & ENERGY
ONE N CENTRAL AVE
PHOENIX, AZ 85004 -4427
Phone: 602-417-9200

Receipt

No: 3647636

Transaction #: 3751623	
Date of Transaction: 08/31/2016	
CUSTOMER:	
URANIUM ENERGY CORP PO BOX 2955 CORPUS CHRISTI, TX 78403-2955 US	

LINE #	QTY	DESCRIPTION	REMARKS	UNIT PRICE	TOTAL
1	1.00	LOCATABLE MINERALS / MINING CLAIMS- NOT NEW-UNADJUD, ONE AUTH NO. ONLY / MINING CLAIM MONEY RECEIVED CASES: AMC403601/\$30690.00	MAINT 2017/198	- n/a -	30690.00
TOTAL:					\$30,690.00

PAYMENT INFORMATION					
1	AMOUNT:	30690.00	POSTMARKED:	N/A	
	TYPE:	CHECK	RECEIVED:	08/31/2016	
	CHECK NO:	19165			
	NAME:	URANIUM ENERGY CORP 500 N SHORELINE BLVD STE 800N CORPUS CHRISTI TX 78401 US			

REMARKS	

This receipt was generated by the automated BLM Collections and Billing System and is a paper representation of a portion of the official electronic record contained therein.





363059
366338
366751
361520
388128
365258
366483
388128

August 4, 2015

CERTIFIED MAIL
7014-0150-0002-3885-6949

393473
410884
403601
394959
403601
407697
414006
416412

Bureau of Land Management
One North Central Avenue, Suite 800
Phoenix, AZ 85004-4427

To Whom It May Concern:

Please find attached our Assessment Fees for our mining claims as defined on the attached affidavit. Also attached is our filing fee of \$98,270.00 for 634 mining claims, check number 18212, and a self-addressed stamped envelope for your use in returning a copy of your affidavit once recorded by your office.

Please contact our land department at (361) 888-8235 if you have any questions.

Regards,

Rick Edge, Sr. Geologist

Attachments

RECEIVED
BLM AZ SERVICE OFFICE
2015 AUG 10 P 3:33
PHOENIX, ARIZONA

ENTERED
AUG 18 2015
BY: RE

RECEIPT # 3364742

P.O. Box 2955, Corpus Christi, TX 78403
Tel: 361-888-8235 Fax: 361-888-5041

ARIZONA

Claim Name	BLM #	Townshi p	Range	Section
CG 1	AMC363059	12N	13W	35
CG 2	AMC363060	12N	13W	35
CG 3	AMC363061	12N	13W	35
CG 4	AMC363062	12N	13W	35
CG 5	AMC363063	12N	13W	35
CG 6	AMC363064	12N	13W	35
CG 7	AMC363065	12N	13W	35
CG 8	AMC363066	12N	13W	35
CG 9	AMC363067	12N	13W	35
CG 10	AMC363068	12N	13W	27
CG 11	AMC363069	12N	13W	27
CG 12	AMC363070	12N	13W	27
CG 13	AMC363071	12N	13W	27
CG 14	AMC363072	12N	13W	27
CG 15	AMC363073	12N	13W	27
CG 16	AMC363074	12N	13W	27
CG 17	AMC363075	12N	13W	27
CG 18	AMC363076	12N	13W	27
CG 19	AMC363077	12N	13W	27
CG 20	AMC366338	12N	13W	36
CG 21	AMC366339	12N	13W	36
CG 22	AMC366340	12N	13W	36
CG 23	AMC366341	12N	13W	36
CG 24	AMC366342	12N	13W	36
CG 25	AMC366343	12N	13W	36
CG 26	AMC366344	12N	13W	36
CG 27	AMC366345	12N	13W	36
CG 28	AMC366346	12N	13W	36
CG 29	AMC366347	12N	13W	36
CG 30	AMC366348	12N	13W	36
CG 31	AMC366349	12N	13W	36
CG 32	AMC366350	12N	13W	36
CG 33	AMC366351	12N	13W	36
CG 34	AMC366352	12N	13W	35, 36
CG 35	AMC366353	12N	13W	36
CG 36	AMC366354	12N	13W	36
CG 37	AMC366355	12N	13W	36
CG 38	AMC366356	12N	13W	36
CG 39	AMC366357	12N	13W	36
CG 40	AMC366358	12N	13W	36
CG 41	AMC366359	12N	13W	36
CG 42	AMC366360	12N	13W	36
CG 43	AMC366361	12N	12W	31
CG 44	AMC366362	12N	12W	31
CG 45	AMC366363	12N	13W	35

RECEIVED
BLM / ZEPHYRUS OFFICE
2015 AUG 10 P 3:33
PHOENIX, ARIZONA

CG 46	AMC366364	12N	13W	35
CG 47	AMC366365	12N	13W	35
CG 48	AMC366366	12N	13W	35
CG 49	AMC366367	12N	13W	35
CG 50	AMC366368	12N	13W	35
CE 1	AMC366751	11N	10W	11
CE 2	AMC366752	11N	10W	11
CE 3	AMC366753	11N	10W	11
CE 4	AMC366754	11N	10W	11
CE 5	AMC366755	11N	10W	11
CE 6	AMC366756	11N	10W	11
CE 7	AMC366757	11N	10W	11
CE 8	AMC366758	11N	10W	10
TH 1	AMC366759	11N	10W	10
AM 1	AMC361520	11N	10W	15, 16
AM 2	AMC361521	11N	10W	15
AM 3	AMC361522	11N	10W	15, 16
AM 4	AMC361523	11N	10W	15
AM 5	AMC361524	11N	10W	15, 16
AM 6	AMC361525	11N	10W	15
AM 7	AMC361526	11N	10W	15, 16
AM 8	AMC361527	11N	10W	15, 22
AM 9	AMC361528	11N	10W	15, 16
AM 10	AMC361529	11N	10W	15, 22
AM 11	AMC361530	11N	10W	15, 16, 21, 22
AM 12	AMC361531	11N	10W	22
AM 13	AMC361532	11N	10W	21, 22
AM 14	AMC361533	11N	10W	21, 22
AM 15	AMC361534	11N	10W	21, 22
AM 16	AMC361535	11N	10W	21, 22
AM 17	AMC361536	11N	10W	21
AM 18	AMC361537	11N	10W	21, 22
AM 19	AMC361538	11N	10W	21
AM 20	AMC361539	11N	10W	21, 22
AM 21	AMC361540	11N	10W	21
AM 22	AMC361541	11N	10W	21, 22
AM 23	AMC361542	11N	10W	21
AM 24	AMC361543	11N	10W	21, 22
AM 25	AMC361544	11N	10W	15, 22
AM 26	AMC361545	11N	10W	22
AM 27	AMC361546	11N	10W	22
AM 28	AMC361547	11N	10W	22
AM 29	AMC361548	11N	10W	22
AM 30	AMC361549	11N	10W	22
AM 31	AMC361550	11N	10W	22
AM 32	AMC361551	11N	10W	22
AM 33	AMC361552	11N	10W	22
AM 34	AMC361553	11N	10W	22
AM 35	AMC361554	11N	10W	22

AM 36	AMC361555	11N	10W	22
AM 37	AMC361556	11N	10W	22
AM 38	AMC361557	11N	10W	22
AM 39	AMC361558	11N	10W	22
AM 40	AMC361559	11N	10W	22, 27
AM 41	AMC361560	11N	10W	22
AM 42	AMC361561	11N	10W	22, 27
AM 43	AMC361562	11N	10W	22, 27
AM 44	AMC361563	11N	10W	27
AM 45	AMC361564	11N	10W	27
AM 46	AMC361565	11N	10W	11
AM 47	AMC361566	11N	10W	11
AM 48	AMC361567	11N	10W	11, 14
AM 49	AMC361568	11N	10W	11
AM 50	AMC361569	11N	10W	11, 14
AM 51	AMC361570	11N	10W	11, 14
AM 52	AMC361571	11N	10W	14
AM 53	AMC361572	11N	10W	11, 14
AM 54	AMC361573	11N	10W	14
AM 55	AMC361574	11N	10W	14
AM 56	AMC361575	11N	10W	14
AM 57	AMC361576	11N	10W	14
AM 58	AMC361577	11N	10W	14
AM 59	AMC361578	11N	10W	14
AM 60	AMC361579	11N	10W	14
AM 61	AMC361580	11N	10W	14
AM 62	AMC361581	11N	10W	14
AM 63	AMC361582	11N	10W	14
AM 64	AMC361583	11N	10W	14
AM 65	AMC361584	11N	10W	14
AM 66	AMC361585	11N	10W	14
AM 67	AMC361586	11N	10W	14, 15
AM 68	AMC361587	11N	10W	14, 23
AM 69	AMC361588	11N	10W	14, 15, 23
AM 70	AMC361589	11N	10W	23
AM 71	AMC361590	11N	10W	14, 15, 22, 23
AM 72	AMC361591	11N	10W	23
AM 73	AMC361592	11N	10W	22, 23
AM 74	AMC361593	11N	10W	23
AM 75	AMC361594	11N	10W	22, 23
AM 76	AMC361595	11N	10W	23
AM 77	AMC361596	11N	10W	22, 23
AM 78	AMC361597	11N	10W	23
AM 79	AMC361598	11N	10W	22, 23
AM 80	AMC361599	11N	10W	23
AM 81	AMC361600	11N	10W	22, 23
AM 82	AMC361601	11N	10W	23
AM 83	AMC361602	11N	10W	23
AM 84	AMC361603	11N	10W	23

0025

PHOENIX, ARIZONA

2015 AUG 10 P 3:33

RECEIVED
PLM AIR OFFICE

AM 85	AMC361604	11N	10W	22, 23
AM 86	AMC361605	11N	10W	22, 23, 26, 27
AM 87	AMC361606	11N	10W	22, 27
AM 88	AMC361607	11N	10W	26, 27
AM 89	AMC361608	11N	10W	22, 27
AM 90	AMC361609	11N	10W	26, 27
AM 91	AMC361610	11N	10W	27
AM 92	AMC361611	11N	10W	26, 27
AM 93	AMC361612	11N	10W	27
AM 94	AMC361613	11N	10W	26, 27
AM 95	AMC361614	11N	10W	27
AM 96	AMC361615	11N	10W	26, 27
AM 97	AMC361616	11N	10W	27
AM 98	AMC361617	11N	10W	26, 27
AM 99	AMC361618	11N	10W	27
AM 100	AMC361619	11N	10W	26, 27
AM 101	AMC361620	11N	10W	27
AM 102	AMC361621	11N	10W	26, 27
AM 103	AMC361622	11N	10W	27
AM 104	AMC361623	11N	10W	26, 27, 34
AM 105	AMC361624	11N	10W	11, 12
AM 106	AMC361625	11N	10W	12, 13
AM 107	AMC361626	11N	10W	11, 12, 13, 14
AM 108	AMC361627	11N	10W	12, 13
AM 109	AMC361628	11N	10W	13, 14
AM 110	AMC361629	11N	10W	13
AM 111	AMC361630	11N	10W	13, 14
AM 112	AMC361631	11N	10W	13
AM 113	AMC361632	11N	10W	13, 14
AM 114	AMC361633	11N	10W	13
AM 115	AMC361634	11N	10W	13, 14
AM 116	AMC361635	11N	10W	13, 14
AM 117	AMC361636	11N	10W	14
AM 118	AMC361637	11N	10W	13, 14
AM 119	AMC361638	11N	10W	14
AM 120	AMC361639	11N	10W	13, 14
AM 121	AMC361640	11N	10W	14
AM 122	AMC361641	11N	10W	13, 14
AM 123	AMC361642	11N	10W	14
AM 124	AMC361643	11N	10W	13, 14, 24
AM 125	AMC361644	11N	10W	14, 23
AM 126	AMC361645	11N	10W	13, 14, 24
AM 127	AMC361646	11N	10W	23
AM 128	AMC361647	11N	10W	23, 24
AM 129	AMC361648	11N	10W	23
AM 130	AMC361649	11N	10W	23, 24
AM 131	AMC361650	11N	10W	23
AM 132	AMC361651	11N	10W	23, 24
AM 133	AMC361652	11N	10W	23

(over)

RECEIVED
BLM ARIZONA OFFICE
2015 AUG 10 P 3:33
PHOENIX, ARIZONA

AM 134	AMC361653	11N	10W	23
AM 135	AMC361654	11N	10W	23
AM 136	AMC361655	11N	10W	23
AM 137	AMC361656	11N	10W	23
AM 138	AMC361657	11N	10W	23
AM 139	AMC361658	11N	10W	23
AM 140	AMC361659	11N	10W	23
AM 141	AMC361660	11N	10W	23
AM 142	AMC361661	11N	10W	23, 26
AM 143	AMC361662	11N	10W	23, 26
AM 144	AMC361663	11N	10W	23, 26
AM 145	AMC361664	11N	10W	23, 26
AM 146	AMC361665	11N	10W	26
AM 147	AMC361666	11N	10W	26
AM 148	AMC361667	11N	10W	26
AM 149	AMC361668	11N	10W	26
AM 150	AMC361669	11N	10W	26
AM 151	AMC361670	11N	10W	26
AM 152	AMC361671	11N	10W	26
AM 153	AMC361672	11N	10W	26
AM 154	AMC361673	11N	10W	26
AM 155	AMC361674	11N	10W	26
AM 156	AMC361675	11N	10W	26
AM 157	AMC361676	11N	10W	26
AM 158	AMC361677	11N	10W	26
AM 159	AMC361678	11N	10W	26
AM 160	AMC361679	11N	10W	26, 35
AM 161	AMC361680	11N	10W	26, 35
AM 162	AMC361681	11N	10W	26, 35
AM 163	AMC361682	11N	10W	12, 13
AM 164	AMC361683	11N	10W	13
AM 165	AMC361684	11N	10W	13
AM 166	AMC361685	11N	10W	13
AM 167	AMC361686	11N	10W	13
AM 168	AMC361687	11N	10W	13
AM 169	AMC361688	11N	10W	13
AM 170	AMC361689	11N	10W	13
AM 171	AMC361690	11N	10W	13
AM 172	AMC361691	11N	10W	13
AM 173	AMC361692	11N	10W	13
AM 174	AMC361693	11N	10W	13
AM 175	AMC361694	11N	10W	13
AM 176	AMC361695	11N	10W	13
AM 177	AMC361696	11N	10W	13
AM 178	AMC361697	11N	10W	13
AM 179	AMC361698	11N	10W	13
AM 180	AMC361699	11N	10W	13, 24
AM 181	AMC361700	11N	10W	13, 24
AM 182	AMC361701	11N	10W	24

(over)

RECEIVED
BLM AZ STATE OFFICE
2015 AUG 10 P 3:33
PHOENIX, ARIZONA

AM 183	AMC361702	11N	10W	24
AM 184	AMC361703	11N	10W	24
AM 185	AMC361704	11N	10W	24
AM 186	AMC361705	11N	10W	24
AM 187	AMC361706	11N	10W	24
AM 188	AMC361707	11N	10W	24
AM 189	AMC361708	11N	10W	24
AM 190	AMC361709	11N	10W	24
AM 191	AMC361710	11N	10W	23, 24
AM 192	AMC361711	11N	10W	24
AM 193	AMC361712	11N	10W	23, 24
AM 194	AMC361713	11N	10W	24
AM 195	AMC361714	11N	10W	23, 24
AM 196	AMC361715	11N	10W	24
AM 197	AMC361716	11N	10W	23, 24
AM 198	AMC361717	11N	10W	24, 25
AM 199	AMC361718	11N	10W	23, 24, 25, 26
AM 200	AMC361719	11N	10W	24, 25
AM 201	AMC361720	11N	10W	25, 26
AM 202	AMC361721	11N	10W	25
AM 203	AMC361722	11N	10W	25, 26
AM 204	AMC361723	11N	10W	25
AM 205	AMC361724	11N	10W	25, 26
AM 206	AMC361725	11N	10W	25
AM 207	AMC361726	11N	10W	25, 26
AM 208	AMC361727	11N	10W	25
AM 209	AMC361728	11N	10W	25, 26
AM 210	AMC361729	11N	10W	25, 26
AM 211	AMC361730	11N	10W	25, 26
AM 212	AMC361731	11N	10W	25, 26
AM 213	AMC361732	11N	10W	25, 26
AM 214	AMC361733	11N	10W	25, 26
AM 215	AMC361734	11N	10W	25, 26
AM 216	AMC361735	11N	10W	25, 26, 36
AM 217	AMC388128	11N	10W	9, 10
AM 218	AMC388129	11N	10W	9, 10
AM 219	AMC388130	11N	10W	9, 10
AM 220	AMC388131	11N	10W	10
AM 221	AMC388132	11N	10W	10
AM 222	AMC388133	11N	10W	10
AM 223	AMC388134	11N	10W	3, 10
AM 224	AMC388135	11N	10W	10
AM 225	AMC388136	11N	10W	3
AM 226	AMC388137	11N	10W	3
AM 227	AMC388138	11N	10W	3
AM 228	AMC388139	11N	10W	3
AM 229	AMC388140	11N	10W	3
AM 230	AMC388141	11N	10W	3
AM 231	AMC388142	11N	10W	10, 11

(over)

RECEIVED
BLM ALBUQUERQUE OFFICE
2015 AUG 10 P 3:34
PHOENIX, ARIZONA

AM 232	AMC388143	11N	10W	11
AM 233	AMC388144	11N	10W	10, 11
AM 234	AMC388145	11N	10W	11
AM 235	AMC388146	11N	10W	2, 3, 10, 11
AM 236	AMC388147	11N	10W	11
AM 237	AMC388148	11N	10W	2, 3, 11
AM 238	AMC388149	11N	10W	2, 11
AM 239	AMC388150	11N	10W	11
AM 240	AMC388151	11N	10W	11
AM 241	AMC388152	11N	10W	11
AM 242	AMC388153	11N	10W	11
AM 243	AMC388154	11N	10W	11
AM 244	AMC388155	11N	10W	11
AM 245	AMC388156	11N	10W	11
AM 246	AMC361736	11N	10W	10
AM 247	AMC361737	11N	10W	10
AM 248	AMC361738	11N	10W	10, 11
AM 249	AMC361739	11N	10W	11
AM 250	AMC361740	11N	10W	11
AM 251	AMC361741	11N	10W	11
AM 252	AMC361742	11N	10W	11
AM 253	AMC361743	11N	10W	11
AM 254	AMC361744	11N	10W	9, 15, 16
AM 255	AMC361745	11N	10W	9, 16
AM 256	AMC361746	11N	10W	9, 10, 15
AM 257	AMC361747	11N	10W	9
AM 258	AMC361748	11N	10W	9, 10
AM 259	AMC361749	11N	10W	9
AM 260	AMC361750	11N	10W	9, 10
AM 261	AMC361751	11N	10W	9
AM 262	AMC361752	11N	10W	9, 10
AM 263	AMC361753	11N	10W	9
AM 264	AMC361754	11N	10W	27, 34
AM 265	AMC365258	11N	10W	10, 11
AM 266	AMC365259	11N	10W	11
AM 267	AMC365260	11N	10W	10, 11
AM 268	AMC365261	11N	10W	10, 11
AM 269	AMC365262	11N	10W	10, 11
AM 270	AMC365263	11N	10W	10, 11
AM 271	AMC365264	11N	10W	10, 11, 15
AM 272	AMC365265	11N	10W	10, 11, 14, 15
AM 273	AMC365266	11N	10W	10, 15
AM 274	AMC365267	11N	10W	14, 15
AM 275	AMC365268	11N	10W	15
AM 276	AMC365269	11N	10W	14, 15
AM 277	AMC365270	11N	10W	15
AM 278	AMC365271	11N	10W	14, 15
AM 279	AMC365272	11N	10W	15
AM 280	AMC365273	11N	10W	14, 15

(over)

RECEIVED
BLM AZ REGIONAL OFFICE
2015 AUG 10 P 3:34
PHOENIX, ARIZONA

AM 281	AMC365274	11N	10W	15
AM 282	AMC365275	11N	10W	14, 15
AM 283	AMC365276	11N	10W	15
AM 284	AMC365277	11N	10W	14, 15
AM 285	AMC365278	11N	10W	15
AM 286	AMC365279	11N	10W	14, 15
AM 287	AMC365280	11N	10W	10
AM 288	AMC365281	11N	10W	10
AM 289	AMC365282	11N	10W	10
AM 290	AMC365283	11N	10W	10
AM 291	AMC365284	11N	10W	10
AM 292	AMC365285	11N	10W	10, 15
AM 293	AMC365286	11N	10W	10, 15
AM 294	AMC365287	11N	10W	10, 15
AM 295	AMC365288	11N	10W	15
AM 296	AMC365289	11N	10W	15
AM 297	AMC365290	11N	10W	15, 16
AM 298	AMC365291	11N	10W	15
AM 299	AMC365292	11N	10W	15, 16
AM 300	AMC365293	11N	10W	15
AM 301	AMC365294	11N	10W	15
AM 302	AMC366483	11N	10W	9, 10
AM 303	AMC366484	11N	10W	10
AM 304	AMC366485	11N	10W	10
AM 305	AMC366486	11N	10W	10
AM 306	AMC366487	11N	10W	10
AM 307	AMC366488	11N	10W	10
AM 308	AMC366489	11N	10W	10, 11
AM 309	AMC366490	11N	10W	11
AM 310	AMC388157	11N	10W	11, 12
AM 311	AMC388158	11N	10W	2, 11
AM 312	AMC388159	11N	10W	2, 11, 12
AM 313	AMC388160	11N	10W	1, 2, 11, 12
AM 314	AMC388161	11N	10W	12
AM 315	AMC388162	11N	10W	12
AM 316	AMC388163	11N	10W	12
AM 317	AMC388164	11N	10W	11, 12
AM 318	AMC388165	11N	10W	12
AM 319	AMC388166	11N	10W	11, 12
AM 320	AMC388167	11N	10W	12
AM 321	AMC388168	11N	10W	11, 12
AM 322	AMC388169	11N	10W	12
AM 323	AMC388170	11N	10W	11, 12
AM 324	AMC388171	11N	10W	12
AM 325	AMC388172	11N	10W	13
AM 326	AMC388173	11N	10W	13
AM 327	AMC388174	11N	9W/10W	18/13
AM 328	AMC388175	11N	9W/10W	18, 19/13, 24
AM 329	AMC388176	11N	9W	18, 19

(over)

RECEIVED
BLM APPLICABLE OFFICE
2015 AUG 10 P 3:34
PHOENIX, ARIZONA

AM 330	AMC388177	11N	10W	13, 24
AM 331	AMC388178	11N	9W/10W	19/ 24
AM 332	AMC388179	11N	10W	24
AM 333	AMC388180	11N	9W/10W	19/ 24
AM 334	AMC388181	11N	10W	24
AM 335	AMC388182	11N	9W/10W	19/ 24
AM 336	AMC388183	11N	10W	24
AM 337	AMC388184	11N	9W/10W	19/ 24
AM 338	AMC388185	11N	10W	24
AM 339	AMC388186	11N	9W/10W	19/ 24
AM 340	AMC388187	11N	10W	24
AM 341	AMC388188	11N	9W/10W	19/ 24
AM 342	AMC388189	11N	10W	24
AM 343	AMC388190	11N	9W/10W	19/ 24
AM 344	AMC388191	11N	10W	24
AM 345	AMC388192	11N	9W/10W	19/ 24
AM 346	AMC388193	11N	10W	24, 25
AM 347	AMC388194	11N	9W/10W	19, 30/24, 25
AM 348	AMC388195	11N	10W	24, 25
AM 349	AMC388196	11N	10W	25
AM 350	AMC388197	11N	10W	25
AM 351	AMC388198	11N	10W	25
AM 352	AMC388199	11N	10W	25
AM 353	AMC388200	11N	10W	25
AM 354	AMC388201	11N	10W	25
AM 355	AMC388202	11N	10W	25
AM 356	AMC388203	11N	10W	25
AM 357	AMC388204	11N	10W	25
AM 358	AMC393473	11N	10W	21
AM 359	AMC393474	11N	10W	21
AM 360	AMC393475	11N	10W	21
AM 361	AMC393476	11N	10W	21
AP 9	AMC410892	11N	10W	9
AP 10	AMC410893	11N	10W	9
AP 11	AMC410894	11N	10W	9
AP 12	AMC410895	11N	10W	9
AP 13	AMC410896	11N	10W	9
AP 14	AMC410897	11N	10W	9
AP 15	AMC410898	11N	10W	9
AP 16	AMC410899	11N	10W	9
AP 17	AMC410900	11N	10W	9, 16
AP 18	AMC410901	11N	10W	9, 16
AP 22	AMC410905	11N	10W	9, 10
AP 24	AMC410907	11N	10W	9, 10
AP 26	AMC410909	11N	10W	9, 10
AP 27	AMC410910	11N	10W	9
AP 28	AMC410911	11N	10W	9, 10
AP 30	AMC410913	11N	10W	10
Oak 1	AMC403611	5N	14E	28

over

Oak 2	AMC403612	5N	14E	28
Oak 3	AMC403613	5N	14E	28
Oak 4	AMC403614	5N	14E	27
Oak 5	AMC403615	5N	14E	27
Oak 6	AMC403616	5N	14E	27
Oak 7	AMC403617	5N	14E	27
Oak 8	AMC403618	5N	14E	27
Oak 9	AMC403619	5N	14E	28
Oak 10	AMC403620	5N	14E	28
Bak 1	AMC403601	6N	14E	20
Bak 2	AMC403602	6N	14E	20
Bak 3	AMC403603	6N	14E	20
Bak 4	AMC403604	6N	14E	20
Bak 5	AMC403605	6N	14E	20
Bak 6	AMC403606	6N	14E	29
Bak 7	AMC403607	6N	14E	29
Bak 8	AMC403608	6N	14E	29
Bak 9	AMC403609	6N	14E	29
Bak 10	AMC403610	6N	14E	20
RC 10	AMC394981	6N	14E	17
RC 11	AMC394982	6N	14E	17
RC 12	AMC394983	6N	14E	17
RC 13	AMC394984	6N	14E	17
RC 14	AMC394985	6N	14E	17
RC 15	AMC394986	6N	14E	18
RC 16	AMC394987	6N	14E	18
RC 17	AMC394988	6N	14E	18
RC 18	AMC394989	6N	14E	18
RC 19	AMC394990	6N	14E	18
RC 20	AMC394991	6N	14E	18
RC 21	AMC394992	6N	14E	17
RC 22	AMC394993	6N	14E	17
RC 23	AMC394994	6N	14E	17
RC 24	AMC394995	6N	14E	17
Pen 1	AMC403621	7N	14E	2, 11
Pen 2	AMC403622	7N	14E	2, 1, 11, 12
Pen 3	AMC403623	7N	14E	1, 12
Pen 4	AMC403624	7N	14E	1, 12
Pen 5	AMC403625	7N	14E	1, 12
Pen 6	AMC403626	7N	14E	1, 12
Pen 7	AMC403627	7N	14E	1, 12
Pen 9	AMC403628	7N	14E	1, 12
Pen 10	AMC403629	7N	14E	12
Pen 11	AMC403630	7N	14E	12
Pen 12	AMC403631	7N	14E	12
Pen 13	AMC403632	7N	14E	12
Pen 14	AMC403633	7N	14E	12
Pen 15	AMC403634	7N	14E	12
Pen 16	AMC403635	7N	14E	11, 12

(over)

PHOENIX, ARIZONA

2015 AUG 10 P 3:34

RECEIVED
BLM ARIZONA OFFICE

Pen 17	AMC403636	7N	14E	12
Pen 18	AMC403637	7N	14E	12
Pen 19	AMC403638	7N	14E	12
Pen 20	AMC403639	7N	14E	12
Pen 21	AMC403640	7N	14E	12
Pen 22	AMC403641	7N	14E	12
Pen 23	AMC403642	7N	14E	12
Pen 24	AMC403643	7N	14E	12
Pen 25	AMC403644	7N	14E	12
Pen 26	AMC403645	7N	14E	12
Pen 27	AMC403646	7N	14E	12
Pen 28	AMC403647	7N	14E	12
Pen 29	AMC403648	7N	14E	12
Pen 30	AMC403649	7N	14E	11, 12
Pen 31	AMC403650	7N	14E	11
Pen 32	AMC403651	7N	14E	11, 14
Pen 33	AMC403652	7N	14E	11, 14, 12, 13
Pen 34	AMC403653	7N	14E	12, 13
Pen 35	AMC403654	7N	14E	12, 13
Pen 36	AMC403655	7N	14E	12, 13
Pen 37	AMC403656	7N	14E	12, 13
Pen 38	AMC403657	7N	14E	12, 13
CS 1	AMC407697	6N	14E	19
CS 2	AMC407698	6N	14E	19
CS 3	AMC407699	6N	14E	19
CS 4	AMC407700	6N	14E	19, 20
CS 5	AMC407701	6N	14E	20
CS 6	AMC407702	6N	14E	20
CS 7	AMC407703	6N	14E	20
CS 8	AMC407704	6N	14E	20
CS 9	AMC407705	6N	14E	20
CS 10	AMC407706	6N	14E	20
CS 11	AMC407707	6N	14E	20
CS 12	AMC407708	6N	14E	20
CS 13	AMC407709	6N	14E	19, 20
CS 14	AMC407710	6N	14E	19
CS 15	AMC407711	6N	14E	19
CS 16	AMC407712	6N	14E	19
CS 17	AMC407713	6N	14E	19
CS 18	AMC407714	6N	14E	19
CS 19	AMC407715	6N	14E	19, 20
CS 20	AMC407716	6N	14E	20
CS 21	AMC407717	6N	14E	20
CS 22	AMC407718	6N	14E	20
CS 23	AMC407719	6N	14E	20
CS 24	AMC407720	6N	14E	20, 29
CS 25	AMC407721	6N	14E	20, 29
CS 26	AMC407722	6N	14E	20, 29
CS 27	AMC407723	6N	14E	18

(over)

RECEIVED
 PLM & SERVICE
 2015 AUG 10 P 3:34
 PHOENIX, ARIZONA

CS 28	AMC407724	6N	14E	18
CS 29	AMC407725	6N	14E	18
CS 30	AMC407726	6N	14E	18
CS 31	AMC407727	6N	14E	19
WC 62	AMC414006	6N	14E	18, 19
WC 63	AMC414007	6N	14E	19
WC 64	AMC414008	6N	14E	19
WC 65	AMC414009	6N	14E	19, 20, 29
WC 66	AMC416412	T6N	R14E	18, 19
WC 67	AMC416413	T6N	R14E	18, 19
WC 68	AMC416414	T6N	R14E	18, 19
WC 69	AMC416415	T6N	R13E	24
WC 70	AMC416416	T6N	R13E	24
WC 71	AMC416417	T6N	R13/14E	24/19
WC 72	AMC416418	T6N	R13/14E	24/19
WC 73	AMC416419	T6N	R14E	19
WC 74	AMC416420	T6N	R14E	19
WC 75	AMC416421	T6N	R14E	19
WC 76	AMC416422	T6N	R14E	19
WC 77	AMC416423	T6N	R14E	19
WC 78	AMC416424	T6N	R14E	19
WC 79	AMC416425	T6N	R14E	19
WC 80	AMC416426	T6N	R14E	19
WC 81	AMC416427	T6N	R14E	19
WC 82	AMC416428	T6N	R14E	19
WC 83	AMC416429	T6N	R14E	19, 30
WC 84	AMC416430	T6N	R14E	19
WC 85	AMC416431	T6N	R14E	19, 30
WC 86	AMC416432	T6N	R14E	19
WC 87	AMC416433	T6N	R14E	19, 30
WC 88	AMC416434	T6N	R14E	19
WC 89	AMC416435	T6N	R14E	19, 30
WC 90	AMC416436	T6N	R14E	19
WC 91	AMC416437	T6N	R14E	19, 30
WC 92	AMC416438	T6N	R14E	19, 30
WC 93	AMC416439	T6N	R14E	19, 30
WC 94	AMC416440	T6N	R14E	19, 30
WC 95	AMC416441	T6N	R14E	19, 20, 29, 30
WC 96	AMC416442	T6N	R13/14E	25/30
WC 97	AMC416443	T6N	R14E	25/30
WC 98	AMC416444	T6N	R14E	30
WC 99	AMC416445	T6N	R14E	30
WC 100	AMC416446	T6N	R14E	30
WC 101	AMC416447	T6N	R14E	30
WC 102	AMC416448	T6N	R14E	30
WC 103	AMC416449	T6N	R14E	30
WC 104	AMC416450	T6N	R14E	30
WC 105	AMC416451	T6N	R14E	30
WC 106	AMC416452	T6N	R14E	30

(over)

PHOENIX, ARIZONA

2015 AUG 10 P 3:34

RECEIVED
BLM AVIATION OFFICE

WC 107	AMC416453	T6N	R14E	30
WC 108	AMC416454	T6N	R14E	30
WC 109	AMC416455	T6N	R14E	30
WC 110	AMC416456	T6N	R14E	30
WC 111	AMC416457	T6N	R14E	30
WC 112	AMC416458	T6N	R14E	30
WC 113	AMC416459	T6N	R14E	30
WC 114	AMC416460	T6N	R14E	29, 30
WC 115	AMC416461	T6N	R14E	29, 30
WC 116	AMC416462	T6N	R14E	29
WC 117	AMC416463	T6N	R14E	29
WC 118	AMC416464	T6N	R14E	29
WC 119	AMC416465	T6N	R14E	29
WC 120	AMC416466	T6N	R14E	29
WC 121	AMC416467	T6N	R14E	29
WC 122	AMC416468	T6N	R14E	29
WC 123	AMC416469	T6N	R14E	29
WC 124	AMC416470	T6N	R14E	29
WC 125	AMC416471	T6N	R14E	30, 31
WC 126	AMC416472	T6N	R14E	31
WC 127	AMC416473	T6N	R14E	30, 31
WC 128	AMC416474	T6N	R14E	31
WC 129	AMC416475	T6N	R14E	30, 31
WC 130	AMC416476	T6N	R14E	31
WC 131	AMC416477	T6N	R14E	30, 31
WC 132	AMC416478	T6N	R14E	31
WC 133	AMC416479	T6N	R14E	30, 31
WC 134	AMC416480	T6N	R14E	31
WC 135	AMC416481	T6N	R14E	30, 31
WC 136	AMC416482	T6N	R14E	31
WC 137	AMC416483	T6N	R14E	30, 31
WC 138	AMC416484	T6N	R14E	31
WC 139	AMC416485	T6N	R14E	30, 31
WC 140	AMC416486	T6N	R14E	31
WC 141	AMC416487	T6N	R14E	29, 30, 31, 32
WC 142	AMC416488	T6N	R14E	31, 32
WC 143	AMC416489	T6N	R14E	29, 32
WC 144	AMC416490	T6N	R14E	32
WC 145	AMC416491	T6N	R14E	29, 32
WC 146	AMC416492	T6N	R14E	32
WC 147	AMC416493	T6N	R14E	29, 32
WC 148	AMC416494	T6N	R14E	32
WC 149	AMC416495	T6N	R14E	29, 32
WC 150	AMC416496	T6N	R14E	32
WC 151	AMC416497	T6N	R14E	29, 32
WC 152	AMC416498	T6N	R14E	31, 32
WC 153	AMC416499	T6N	R14E	32
WC 154	AMC416500	T6N	R14E	32
WC 155	AMC416501	T6N	R14E	32

(over)!!

RECEIVED
BLM AREA OFFICE
2015 AUG 10 P 3:34
PHOENIX, ARIZONA

WC 156

AMC416502

T6N

R14E

19

RECEIVED
BLM AGENCY OFFICE

2015 AUG 10 P 3:34

PHOENIX, ARIZONA

United States Department of the Interior
Bureau of Land Management
LANDS/RECREATION & PLANNING
ONE N CENTRAL AVE
PHOENIX, AZ 85004 -2203
Phone: 602-417-9200

Receipt

No: 3364242

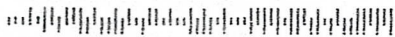
Transaction #: 3462287	
Date of Transaction: 08/11/2015	
CUSTOMER:	
URANIUM ENERGY CORP PO BOX 2955 CORPUS CHRISTI, TX 78403-2955 US	

LINE #	QTY	DESCRIPTION	REMARKS	UNIT PRICE	TOTAL
1	1.00	LOCATABLE MINERALS / MINING CLAIMS-NOT NEW-UNADJUD, ONE AUTH NO. ONLY / MINING CLAIM MONEY RECEIVED CASES: AMC363059/\$98270.00	MAINT FEE PYMNT (634) 2016	- n/a -	98270.00
TOTAL:					\$98,270.00

PAYMENT INFORMATION			
1	AMOUNT:	98270.00	POSTMARKED: N/A
	TYPE:	CHECK	RECEIVED: 08/10/2015
	CHECK NO:	18212	
	NAME:	URANIUM ENERGY CORP 500 N SHORELINE BLVD STE 800N CORPUS CHRISTI TX 78401 US	

REMARKS

This receipt was generated by the automated BLM Collections and Billing System and is a paper representation of a portion of the official electronic record contained therein.



7014 0150 0002 3885 6949



UEC

Uranium Energy Corp


500 N. Shoreline Blvd. Suite 800N
Corpus Christi, Texas 78401

Bureau of Land Management
One North Central Avenue, Suite 800
Phoenix, AZ 85004-4427

RECEIVED
BLM PHOENIX OFFICE

2015 AUG 10 P 3:35

PHOENIX, ARIZONA



AMC363059
 394999 366751
 407697 361520
 414006 388128
 416412 365258
 366483
 393473
 410884
 403601

August 4, 2014

CERTIFIED MAIL
7010 0290 0001 8991 6052

Bureau of Land Management
One North Central Avenue, Suite 800
Phoenix, Arizona 85004

NO. OF CLAIMS 707
 AMOUNT \$ 109,585.00
 RECEIPT NO. 309625
 INIT. AA
 ** BLM-ASO**

To Whom It May Concern:

Please find attached our Assessment Fees for our mining claims as defined on the attached affidavit. Also attached is our filing fee of \$109,585.00 for 707 mining claims, check number 16999, and a self-addressed-stamped envelope for your use in returning a copy of our affidavit once recorded by your office.

Please contact our land department at (361) 888-8235 if you have any questions.

Regards,

Carla West

Attachments

RECEIVED
 BLM AZ STATE OFFICE
 2014 AUG - 1 P 2:24
 PHOENIX, ARIZONA

ENTERED
 AUG 12 2014
 BY: RAM

UNITED STATES DEPARTMENT OF THE INTERIOR
 BUREAU OF LAND MANAGEMENT
 DIVISION OF SUPPORT SERVICES
 ONE NORTH CENTRAL AVENUE, SUITE 800
 PHOENIX, ARIZONA 85004

August 1, 2014

MAINTENANCE FEES FOR: 2015

Claim Name	BLM #	Township	Range	Section
CG 1	AMC363059	12N	13W	35
CG 2	AMC363060	12N	13W	35
CG 3	AMC363061	12N	13W	35
CG 4	AMC363062	12N	13W	35
CG 5	AMC363063	12N	13W	35
CG 6	AMC363064	12N	13W	35
CG 7	AMC363065	12N	13W	35
CG 8	AMC363066	12N	13W	35
CG 9	AMC363067	12N	13W	35
CG 10	AMC363068	12N	13W	27
CG 11	AMC363069	12N	13W	27
CG 12	AMC363070	12N	13W	27
CG 13	AMC363071	12N	13W	27
CG 14	AMC363072	12N	13W	27
CG 15	AMC363073	12N	13W	27
CG 16	AMC363074	12N	13W	27
CG 17	AMC363075	12N	13W	27
CG 18	AMC363076	12N	13W	27
CG 19	AMC363077	12N	13W	27
CG 20	AMC366338	12N	13W	36
CG 21	AMC366339	12N	13W	36
CG 22	AMC366340	12N	13W	36
CG 23	AMC366341	12N	13W	36
CG 24	AMC366342	12N	13W	36
CG 25	AMC366343	12N	13W	36
CG 26	AMC366344	12N	13W	36
CG 27	AMC366345	12N	13W	36
CG 28	AMC366346	12N	13W	36
CG 29	AMC366347	12N	13W	36
CG 30	AMC366348	12N	13W	36
CG 31	AMC366349	12N	13W	36
CG 32	AMC366350	12N	13W	36

RECEIVED
 BLM AZ STATE OFFICE
 2014 AUG - 1 P 2:25
 PHOENIX, ARIZONA

CG 33	AMC366351	12N	13W	36
CG 34	AMC366352	12N	13W	35, 36
CG 35	AMC366353	12N	13W	36
CG 36	AMC366354	12N	13W	36
CG 37	AMC366355	12N	13W	36
CG 38	AMC366356	12N	13W	36
CG 39	AMC366357	12N	13W	36
CG 40	AMC366358	12N	13W	36
CG 41	AMC366359	12N	13W	36
CG 42	AMC366360	12N	13W	36
CG 43	AMC366361	12N	12W	31
CG 44	AMC366362	12N	12W	31
CG 45	AMC366363	12N	13W	35
CG 46	AMC366364	12N	13W	35
CG 47	AMC366365	12N	13W	35
CG 48	AMC366366	12N	13W	35
CG 49	AMC366367	12N	13W	35
CG 50	AMC366368	12N	13W	35
CE 1	AMC366751	11N	10W	11
CE 2	AMC366752	11N	10W	11
CE 3	AMC366753	11N	10W	11
CE 4	AMC366754	11N	10W	11
CE 5	AMC366755	11N	10W	11
CE 6	AMC366756	11N	10W	11
CE 7	AMC366757	11N	10W	11
CE 8	AMC366758	11N	10W	10
TH 1	AMC366759	11N	10W	10
AM 1	AMC361520	11N	10W	15, 16
AM 2	AMC361521	11N	10W	15
AM 3	AMC361522	11N	10W	15, 16
AM 4	AMC361523	11N	10W	15
AM 5	AMC361524	11N	10W	15, 16
AM 6	AMC361525	11N	10W	15
AM 7	AMC361526	11N	10W	15, 16
AM 8	AMC361527	11N	10W	15, 22
AM 9	AMC361528	11N	10W	15, 16
AM 10	AMC361529	11N	10W	15, 22
AM 11	AMC361530	11N	10W	15, 16, 21, 22
AM 12	AMC361531	11N	10W	22
AM 13	AMC361532	11N	10W	21, 22
AM 14	AMC361533	11N	10W	21, 22
AM 15	AMC361534	11N	10W	21, 22
AM 16	AMC361535	11N	10W	21, 22
AM 17	AMC361536	11N	10W	21
AM 18	AMC361537	11N	10W	21, 22
AM 19	AMC361538	11N	10W	21

RECEIVED
 BLM AZ STATE OFFICE
 2014 AUG - 1 P 2:25
 PHOENIX, ARIZONA

AM 20	AMC361539	11N	10W	21, 22
AM 21	AMC361540	11N	10W	21
AM 22	AMC361541	11N	10W	21, 22
AM 23	AMC361542	11N	10W	21
AM 24	AMC361543	11N	10W	21, 22
AM 25	AMC361544	11N	10W	15, 22
AM 26	AMC361545	11N	10W	22
AM 27	AMC361546	11N	10W	22
AM 28	AMC361547	11N	10W	22
AM 29	AMC361548	11N	10W	22
AM 30	AMC361549	11N	10W	22
AM 31	AMC361550	11N	10W	22
AM 32	AMC361551	11N	10W	22
AM 33	AMC361552	11N	10W	22
AM 34	AMC361553	11N	10W	22
AM 35	AMC361554	11N	10W	22
AM 36	AMC361555	11N	10W	22
AM 37	AMC361556	11N	10W	22
AM 38	AMC361557	11N	10W	22
AM 39	AMC361558	11N	10W	22
AM 40	AMC361559	11N	10W	22, 27
AM 41	AMC361560	11N	10W	22
AM 42	AMC361561	11N	10W	22, 27
AM 43	AMC361562	11N	10W	22, 27
AM 44	AMC361563	11N	10W	27
AM 45	AMC361564	11N	10W	27
AM 46	AMC361565	11N	10W	11
AM 47	AMC361566	11N	10W	11
AM 48	AMC361567	11N	10W	11, 14
AM 49	AMC361568	11N	10W	11
AM 50	AMC361569	11N	10W	11, 14
AM 51	AMC361570	11N	10W	11, 14
AM 52	AMC361571	11N	10W	14
AM 53	AMC361572	11N	10W	11, 14
AM 54	AMC361573	11N	10W	14
AM 55	AMC361574	11N	10W	14
AM 56	AMC361575	11N	10W	14
AM 57	AMC361576	11N	10W	14
AM 58	AMC361577	11N	10W	14
AM 59	AMC361578	11N	10W	14
AM 60	AMC361579	11N	10W	14
AM 61	AMC361580	11N	10W	14
AM 62	AMC361581	11N	10W	14
AM 63	AMC361582	11N	10W	14
AM 64	AMC361583	11N	10W	14
AM 65	AMC361584	11N	10W	14
AM 66	AMC361585	11N	10W	14

PHOENIX, ARIZONA

2011 AUG - 1 P 2:25

RECEIVED
BLM AZ STATE OFFICE

AM 67	AMC361586	11N	10W	14, 15
AM 68	AMC361587	11N	10W	14, 23
AM 69	AMC361588	11N	10W	14, 15, 23
AM 70	AMC361589	11N	10W	23
AM 71	AMC361590	11N	10W	14, 15, 22, 23
AM 72	AMC361591	11N	10W	23
AM 73	AMC361592	11N	10W	22, 23
AM 74	AMC361593	11N	10W	23
AM 75	AMC361594	11N	10W	22, 23
AM 76	AMC361595	11N	10W	23
AM 77	AMC361596	11N	10W	22, 23
AM 78	AMC361597	11N	10W	23
AM 79	AMC361598	11N	10W	22, 23
AM 80	AMC361599	11N	10W	23
AM 81	AMC361600	11N	10W	22, 23
AM 82	AMC361601	11N	10W	23
AM 83	AMC361602	11N	10W	23
AM 84	AMC361603	11N	10W	23
AM 85	AMC361604	11N	10W	22, 23
AM 86	AMC361605	11N	10W	22, 23, 26, 27
AM 87	AMC361606	11N	10W	22, 27
AM 88	AMC361607	11N	10W	26, 27
AM 89	AMC361608	11N	10W	22, 27
AM 90	AMC361609	11N	10W	26, 27
AM 91	AMC361610	11N	10W	27
AM 92	AMC361611	11N	10W	26, 27
AM 93	AMC361612	11N	10W	27
AM 94	AMC361613	11N	10W	26, 27
AM 95	AMC361614	11N	10W	27
AM 96	AMC361615	11N	10W	26, 27
AM 97	AMC361616	11N	10W	27
AM 98	AMC361617	11N	10W	26, 27
AM 99	AMC361618	11N	10W	27
AM 100	AMC361619	11N	10W	26, 27
AM 101	AMC361620	11N	10W	27
AM 102	AMC361621	11N	10W	26, 27
AM 103	AMC361622	11N	10W	27
AM 104	AMC361623	11N	10W	26, 27, 34
AM 105	AMC361624	11N	10W	11, 12
AM 106	AMC361625	11N	10W	12, 13
AM 107	AMC361626	11N	10W	11, 12, 13, 14
AM 108	AMC361627	11N	10W	12, 13
AM 109	AMC361628	11N	10W	13, 14
AM 110	AMC361629	11N	10W	13
AM 111	AMC361630	11N	10W	13, 14

RECEIVED
 BLM AZ STATE OFFICE
 2014 AUG - 1 P 2: 25
 PHOENIX, ARIZONA

AM 112	AMC361631	11N	10W	13
AM 113	AMC361632	11N	10W	13, 14
AM 114	AMC361633	11N	10W	13
AM 115	AMC361634	11N	10W	13, 14
AM 116	AMC361635	11N	10W	13, 14
AM 117	AMC361636	11N	10W	14
AM 118	AMC361637	11N	10W	13, 14
AM 119	AMC361638	11N	10W	14
AM 120	AMC361639	11N	10W	13, 14
AM 121	AMC361640	11N	10W	14
AM 122	AMC361641	11N	10W	13, 14
AM 123	AMC361642	11N	10W	14
AM 124	AMC361643	11N	10W	13, 14, 24
AM 125	AMC361644	11N	10W	14, 23
AM 126	AMC361645	11N	10W	13, 14, 24
AM 127	AMC361646	11N	10W	23
AM 128	AMC361647	11N	10W	23, 24
AM 129	AMC361648	11N	10W	23
AM 130	AMC361649	11N	10W	23, 24
AM 131	AMC361650	11N	10W	23
AM 132	AMC361651	11N	10W	23, 24
AM 133	AMC361652	11N	10W	23
AM 134	AMC361653	11N	10W	23
AM 135	AMC361654	11N	10W	23
AM 136	AMC361655	11N	10W	23
AM 137	AMC361656	11N	10W	23
AM 138	AMC361657	11N	10W	23
AM 139	AMC361658	11N	10W	23
AM 140	AMC361659	11N	10W	23
AM 141	AMC361660	11N	10W	23
AM 142	AMC361661	11N	10W	23, 26
AM 143	AMC361662	11N	10W	23, 26
AM 144	AMC361663	11N	10W	23, 26
AM 145	AMC361664	11N	10W	23, 26
AM 146	AMC361665	11N	10W	26
AM 147	AMC361666	11N	10W	26
AM 148	AMC361667	11N	10W	26
AM 149	AMC361668	11N	10W	26
AM 150	AMC361669	11N	10W	26
AM 151	AMC361670	11N	10W	26
AM 152	AMC361671	11N	10W	26
AM 153	AMC361672	11N	10W	26
AM 154	AMC361673	11N	10W	26
AM 155	AMC361674	11N	10W	26
AM 156	AMC361675	11N	10W	26
AM 157	AMC361676	11N	10W	26
AM 158	AMC361677	11N	10W	26

RECEIVED
 BLM AZ STATE OFFICE
 2010 AUG - 1 P 2:25
 PHOENIX, ARIZONA

AM 159	AMC361678	11N	10W	26
AM 160	AMC361679	11N	10W	26, 35
AM 161	AMC361680	11N	10W	26, 35
AM 162	AMC361681	11N	10W	26, 35
AM 163	AMC361682	11N	10W	12, 13
AM 164	AMC361683	11N	10W	13
AM 165	AMC361684	11N	10W	13
AM 166	AMC361685	11N	10W	13
AM 167	AMC361686	11N	10W	13
AM 168	AMC361687	11N	10W	13
AM 169	AMC361688	11N	10W	13
AM 170	AMC361689	11N	10W	13
AM 171	AMC361690	11N	10W	13
AM 172	AMC361691	11N	10W	13
AM 173	AMC361692	11N	10W	13
AM 174	AMC361693	11N	10W	13
AM 175	AMC361694	11N	10W	13
AM 176	AMC361695	11N	10W	13
AM 177	AMC361696	11N	10W	13
AM 178	AMC361697	11N	10W	13
AM 179	AMC361698	11N	10W	13
AM 180	AMC361699	11N	10W	13, 24
AM 181	AMC361700	11N	10W	13, 24
AM 182	AMC361701	11N	10W	24
AM 183	AMC361702	11N	10W	24
AM 184	AMC361703	11N	10W	24
AM 185	AMC361704	11N	10W	24
AM 186	AMC361705	11N	10W	24
AM 187	AMC361706	11N	10W	24
AM 188	AMC361707	11N	10W	24
AM 189	AMC361708	11N	10W	24
AM 190	AMC361709	11N	10W	24
AM 191	AMC361710	11N	10W	23, 24
AM 192	AMC361711	11N	10W	24
AM 193	AMC361712	11N	10W	23, 24
AM 194	AMC361713	11N	10W	24
AM 195	AMC361714	11N	10W	23, 24
AM 196	AMC361715	11N	10W	24
AM 197	AMC361716	11N	10W	23, 24
AM 198	AMC361717	11N	10W	24, 25
AM 199	AMC361718	11N	10W	23, 24, 25, 26
AM 200	AMC361719	11N	10W	24, 25
AM 201	AMC361720	11N	10W	25, 26
AM 202	AMC361721	11N	10W	25
AM 203	AMC361722	11N	10W	25, 26
AM 204	AMC361723	11N	10W	25

RECEIVED
 BLM AZ STATE OFFICE
 2014 AUG - 1 P 2:25
 PHOENIX, ARIZONA

AM 205	AMC361724	11N	10W	25, 26
AM 206	AMC361725	11N	10W	25
AM 207	AMC361726	11N	10W	25, 26
AM 208	AMC361727	11N	10W	25
AM 209	AMC361728	11N	10W	25, 26
AM 210	AMC361729	11N	10W	25, 26
AM 211	AMC361730	11N	10W	25, 26
AM 212	AMC361731	11N	10W	25, 26
AM 213	AMC361732	11N	10W	25, 26
AM 214	AMC361733	11N	10W	25, 26
AM 215	AMC361734	11N	10W	25, 26
AM 216	AMC361735	11N	10W	25, 26, 36
AM 217	AMC388128	11N	10W	9, 10
AM 218	AMC388129	11N	10W	9, 10
AM 219	AMC388130	11N	10W	9, 10
AM 220	AMC388131	11N	10W	10
AM 221	AMC388132	11N	10W	10
AM 222	AMC388133	11N	10W	10
AM 223	AMC388134	11N	10W	3, 10
AM 224	AMC388135	11N	10W	10
AM 225	AMC388136	11N	10W	3
AM 226	AMC388137	11N	10W	3
AM 227	AMC388138	11N	10W	3
AM 228	AMC388139	11N	10W	3
AM 229	AMC388140	11N	10W	3
AM 230	AMC388141	11N	10W	3
AM 231	AMC388142	11N	10W	10, 11
AM 232	AMC388143	11N	10W	11
AM 233	AMC388144	11N	10W	10, 11
AM 234	AMC388145	11N	10W	11
AM 235	AMC388146	11N	10W	2, 3, 10, 11
AM 236	AMC388147	11N	10W	11
AM 237	AMC388148	11N	10W	2, 3, 11
AM 238	AMC388149	11N	10W	2, 11
AM 239	AMC388150	11N	10W	11
AM 240	AMC388151	11N	10W	11
AM 241	AMC388152	11N	10W	11
AM 242	AMC388153	11N	10W	11
AM 243	AMC388154	11N	10W	11
AM 244	AMC388155	11N	10W	11
AM 245	AMC388156	11N	10W	11
AM 246	AMC361736	11N	10W	10
AM 247	AMC361737	11N	10W	10
AM 248	AMC361738	11N	10W	10, 11
AM 249	AMC361739	11N	10W	11
AM 250	AMC361740	11N	10W	11
AM 251	AMC361741	11N	10W	11

PHOENIX, ARIZONA

2014 AUG -7 P 2:25

RECEIVED
BLM AZ STATE OFFICE

AM 252	AMC361742	11N	10W	11
AM 253	AMC361743	11N	10W	11
AM 254	AMC361744	11N	10W	9, 15, 16
AM 255	AMC361745	11N	10W	9, 16
AM 256	AMC361746	11N	10W	9, 10, 15
AM 257	AMC361747	11N	10W	9
AM 258	AMC361748	11N	10W	9, 10
AM 259	AMC361749	11N	10W	9
AM 260	AMC361750	11N	10W	9, 10
AM 261	AMC361751	11N	10W	9
AM 262	AMC361752	11N	10W	9, 10
AM 263	AMC361753	11N	10W	9
AM 264	AMC361754	11N	10W	27, 34
AM 265	AMC365258	11N	10W	10, 11
AM 266	AMC365259	11N	10W	11
AM 267	AMC365260	11N	10W	10, 11
AM 268	AMC365261	11N	10W	10, 11
AM 269	AMC365262	11N	10W	10, 11
AM 270	AMC365263	11N	10W	10, 11
AM 271	AMC365264	11N	10W	10, 11, 15
AM 272	AMC365265	11N	10W	10, 11, 14, 15
AM 273	AMC365266	11N	10W	10, 15
AM 274	AMC365267	11N	10W	14, 15
AM 275	AMC365268	11N	10W	15
AM 276	AMC365269	11N	10W	14, 15
AM 277	AMC365270	11N	10W	15
AM 278	AMC365271	11N	10W	14, 15
AM 279	AMC365272	11N	10W	15
AM 280	AMC365273	11N	10W	14, 15
AM 281	AMC365274	11N	10W	15
AM 282	AMC365275	11N	10W	14, 15
AM 283	AMC365276	11N	10W	15
AM 284	AMC365277	11N	10W	14, 15
AM 285	AMC365278	11N	10W	15
AM 286	AMC365279	11N	10W	14, 15
AM 287	AMC365280	11N	10W	10
AM 288	AMC365281	11N	10W	10
AM 289	AMC365282	11N	10W	10
AM 290	AMC365283	11N	10W	10
AM 291	AMC365284	11N	10W	10
AM 292	AMC365285	11N	10W	10, 15
AM 293	AMC365286	11N	10W	10, 15
AM 294	AMC365287	11N	10W	10, 15
AM 295	AMC365288	11N	10W	15
AM 296	AMC365289	11N	10W	15
AM 297	AMC365290	11N	10W	15, 16

AM 298	AMC365291	11N	10W	15
AM 299	AMC365292	11N	10W	15, 16
AM 300	AMC365293	11N	10W	15
AM 301	AMC365294	11N	10W	15
AM 302	AMC366483	11N	10W	9, 10
AM 303	AMC366484	11N	10W	10
AM 304	AMC366485	11N	10W	10
AM 305	AMC366486	11N	10W	10
AM 306	AMC366487	11N	10W	10
AM 307	AMC366488	11N	10W	10
AM 308	AMC366489	11N	10W	10, 11
AM 309	AMC366490	11N	10W	11
AM 310	AMC388157	11N	10W	11, 12
AM 311	AMC388158	11N	10W	2, 11
AM 312	AMC388159	11N	10W	2, 11, 12
AM 313	AMC388160	11N	10W	1, 2, 11, 12
AM 314	AMC388161	11N	10W	12
AM 315	AMC388162	11N	10W	12
AM 316	AMC388163	11N	10W	12
AM 317	AMC388164	11N	10W	11, 12
AM 318	AMC388165	11N	10W	12
AM 319	AMC388166	11N	10W	11, 12
AM 320	AMC388167	11N	10W	12
AM 321	AMC388168	11N	10W	11, 12
AM 322	AMC388169	11N	10W	12
AM 323	AMC388170	11N	10W	11, 12
AM 324	AMC388171	11N	10W	12
AM 325	AMC388172	11N	10W	13
AM 326	AMC388173	11N	10W	13
AM 327	AMC388174	11N	9W/10W	18/13
AM 328	AMC388175	11N	9W/10W	18, 19/13, 24
AM 329	AMC388176	11N	9W	18, 19
AM 330	AMC388177	11N	10W	13, 24
AM 331	AMC388178	11N	9W/10W	19/ 24
AM 332	AMC388179	11N	10W	24
AM 333	AMC388180	11N	9W/10W	19/ 24
AM 334	AMC388181	11N	10W	24
AM 335	AMC388182	11N	9W/10W	19/ 24
AM 336	AMC388183	11N	10W	24
AM 337	AMC388184	11N	9W/10W	19/ 24
AM 338	AMC388185	11N	10W	24
AM 339	AMC388186	11N	9W/10W	19/ 24
AM 340	AMC388187	11N	10W	24
AM 341	AMC388188	11N	9W/10W	19/ 24
AM 342	AMC388189	11N	10W	24
AM 343	AMC388190	11N	9W/10W	19/ 24

RECEIVED
 BLM AZ STATE OFFICE
 2014 AUG - 1 P 2:25
 PHOENIX, ARIZONA

AM 344	AMC388191	11N	10W	24
AM 345	AMC388192	11N	9W/10W	19/ 24
AM 346	AMC388193	11N	10W	24, 25
AM 347	AMC388194	11N	9W/10W	19, 30/24, 25
AM 348	AMC388195	11N	10W	24, 25
AM 349	AMC388196	11N	10W	25
AM 350	AMC388197	11N	10W	25
AM 351	AMC388198	11N	10W	25
AM 352	AMC388199	11N	10W	25
AM 353	AMC388200	11N	10W	25
AM 354	AMC388201	11N	10W	25
AM 355	AMC388202	11N	10W	25
AM 356	AMC388203	11N	10W	25
AM 357	AMC388204	11N	10W	25
AM 358	AMC393473	11N	10W	21
AM 359	AMC393474	11N	10W	21
AM 360	AMC393475	11N	10W	21
AM 361	AMC393476	11N	10W	21
AP 9	AMC410892	11N	10W	9
AP 10	AMC410893	11N	10W	9
AP 11	AMC410894	11N	10W	9
AP 12	AMC410895	11N	10W	9
AP 13	AMC410896	11N	10W	9
AP 14	AMC410897	11N	10W	9
AP 15	AMC410898	11N	10W	9
AP 16	AMC410899	11N	10W	9
AP 17	AMC410900	11N	10W	9, 16
AP 18	AMC410901	11N	10W	9, 16
AP 22	AMC410905	11N	10W	9, 10
AP 24	AMC410907	11N	10W	9, 10
AP 26	AMC410909	11N	10W	9, 10
AP 27	AMC410910	11N	10W	9
AP 28	AMC410911	11N	10W	9, 10
AP 30	AMC410913	11N	10W	10
AP 31	AMC410914	11N	10W	1, 2, 11, 12
AP 32	AMC410915	11N	10W	1
AP 33	AMC410916	11N	10W	12
AP 34	AMC410917	11N	10W	12
AP 35	AMC410918	11N	10W	12
AP 36	AMC410919	11N	10W	12
AP 37	AMC410920	11N	10W	12
AP 39	AMC410922	11N	10W	1, 12
AP 40	AMC410923	11N	10W	12
AP 41	AMC410924	11N	9W	7, 12
AP 42	AMC410925	11N	10W	12
AP 43	AMC410926	11N	9W	7, 12
			10W	12

RECEIVED
 BLM AZ STATE OFFICE
 2014 AUG - 7 P 2: 26
 PHOENIX, ARIZONA

AP 44	AMC410927	11N	9W	7, 12
AP 45	AMC410928	11N	10W	12
AP 46	AMC410929	11N	9W	7, 12
AP 47	AMC410930	11N	10W	12
AP 48	AMC410931	11N	9W	7, 12
AP 49	AMC410932	11N	10W	12
AP 50	AMC410933	11N	9W	7, 12
AP 51	AMC410934	11N	10W	12
AP 52	AMC410935	11N	9W	7, 12
AP 53	AMC410936	11N	10W	13, 12
AP 54	AMC410937	11N	9W/10W	7, 18/13, 12
AP 55	AMC410938	11N	9W/10W	18/13
AP 56	AMC410939	11N	9W/10W	18/13
AP 57	AMC410940	11N	9W/10W	18/13
AP 58	AMC410941	11N	10W	25
AP 59	AMC410942	11N	10W	25
AP 60	AMC410943	11N	10W	25
AP 61	AMC410944	11N	10W	25
AP 62	AMC410945	11N	10W	25
AP 63	AMC410946	11N	10W	25
AP 64	AMC410947	11N	10W	25
AP 65	AMC410948	11N	10W	25
AP 66	AMC410949	11N	10W	25
AP 67	AMC410950	11N	10W	25
AP 68	AMC410951	11N	10W	25
AP 69	AMC410952	11N	10W	25
AP 70	AMC410953	11N	10W	25
AP 71	AMC410954	11N	10W	25
AP 72	AMC410955	11N	10W	25
AP 73	AMC410956	11N	10W	25
AP 74	AMC410957	11N	10W	16, 17, 20, 21
AP 75	AMC410958	11N	10W	20, 21
AP 76	AMC410959	11N	10W	20, 21
AP 77	AMC410960	11N	10W	21
AP 78	AMC410961	11N	10W	20, 21
AP 79	AMC410962	11N	10W	21
AP 80	AMC410963	11N	10W	20, 21
AP 81	AMC410964	11N	10W	21
AP 82	AMC410965	11N	10W	20, 21
AP 83	AMC410966	11N	10W	21
AP 84	AMC410967	11N	10W	20, 21
AP 85	AMC410968	11N	10W	21
AP 86	AMC410969	11N	10W	20, 21
AP 87	AMC410970	11N	10W	21
AP 88	AMC410971	11N	10W	20, 21, 28, 29

PHOENIX, ARIZONA

2011 AUG - 1 P 2:26

RECEIVED
BLM AZ STATE OFFICE

AP 89	AMC410972	11N	10W	21, 28
AP 90	AMC410973	11N	10W	21
AP 91	AMC410974	11N	10W	21
AP 92	AMC410975	11N	10W	21
AP 93	AMC410976	11N	10W	21, 22
AP 94	AMC410977	11N	10W	21
AP 95	AMC410978	11N	10W	21, 22
AP 96	AMC410979	11N	10W	21
AP 97	AMC410980	11N	10W	21, 22
AP 98	AMC410981	11N	10W	21
AP 99	AMC410982	11N	10W	21, 22
AP 100	AMC410983	11N	10W	21, 28
AP 101	AMC410984	11N	10W	21, 22, 27, 28
AP 102	AMC410985	11N	10W	22
AP 103	AMC410986	11N	10W	13, 18
AP 104	AMC410987	11N	10W	13, 18
Oak 1	AMC403611	5N	14E	28
Oak 2	AMC403612	5N	14E	28
Oak 3	AMC403613	5N	14E	28
Oak 4	AMC403614	5N	14E	27
Oak 5	AMC403615	5N	14E	27
Oak 6	AMC403616	5N	14E	27
Oak 7	AMC403617	5N	14E	27
Oak 8	AMC403618	5N	14E	27
Oak 9	AMC403619	5N	14E	28
Oak 10	AMC403620	5N	14E	28
Bak 1	AMC403601	6N	14E	20
Bak 2	AMC403602	6N	14E	20
Bak 3	AMC403603	6N	14E	20
Bak 4	AMC403604	6N	14E	20
Bak 5	AMC403605	6N	14E	20
Bak 6	AMC403606	6N	14E	29
Bak 7	AMC403607	6N	14E	29
Bak 8	AMC403608	6N	14E	29
Bak 9	AMC403609	6N	14E	29
Bak 10	AMC403610	6N	14E	20
RC 10	AMC394981	6N	14E	17
RC 11	AMC394982	6N	14E	17
RC 12	AMC394983	6N	14E	17
RC 13	AMC394984	6N	14E	17
RC 14	AMC394985	6N	14E	17
RC 15	AMC394986	6N	14E	18
RC 16	AMC394987	6N	14E	18
RC 17	AMC394988	6N	14E	18
RC 18	AMC394989	6N	14E	18
RC 19	AMC394990	6N	14E	18

RECEIVED
 BLM AZ STATE OFFICE
 2014 AUG - 7 P 2:26
 PHOENIX, ARIZONA

RC 20	AMC394991	6N	14E	18
RC 21	AMC394992	6N	14E	17
RC 22	AMC394993	6N	14E	17
RC 23	AMC394994	6N	14E	17
RC 24	AMC394995	6N	14E	17
Pen 1	AMC403621	7N	14E	2, 11
Pen 2	AMC403622	7N	14E	2, 1, 11, 12
Pen 3	AMC403623	7N	14E	1, 12
Pen 4	AMC403624	7N	14E	1, 12
Pen 5	AMC403625	7N	14E	1, 12
Pen 6	AMC403626	7N	14E	1, 12
Pen 7	AMC403627	7N	14E	1, 12
Pen 9	AMC403628	7N	14E	1, 12
Pen 10	AMC403629	7N	14E	12
Pen 11	AMC403630	7N	14E	12
Pen 12	AMC403631	7N	14E	12
Pen 13	AMC403632	7N	14E	12
Pen 14	AMC403633	7N	14E	12
Pen 15	AMC403634	7N	14E	12
Pen 16	AMC403635	7N	14E	11, 12
Pen 17	AMC403636	7N	14E	12
Pen 18	AMC403637	7N	14E	12
Pen 19	AMC403638	7N	14E	12
Pen 20	AMC403639	7N	14E	12
Pen 21	AMC403640	7N	14E	12
Pen 22	AMC403641	7N	14E	12
Pen 23	AMC403642	7N	14E	12
Pen 24	AMC403643	7N	14E	12
Pen 25	AMC403644	7N	14E	12
Pen 26	AMC403645	7N	14E	12
Pen 27	AMC403646	7N	14E	12
Pen 28	AMC403647	7N	14E	12
Pen 29	AMC403648	7N	14E	12
Pen 30	AMC403649	7N	14E	11, 12
Pen 31	AMC403650	7N	14E	11
Pen 32	AMC403651	7N	14E	11, 14
Pen 33	AMC403652	7N	14E	11, 14, 12, 13
Pen 34	AMC403653	7N	14E	12, 13
Pen 35	AMC403654	7N	14E	12, 13
Pen 36	AMC403655	7N	14E	12, 13
Pen 37	AMC403656	7N	14E	12, 13
Pen 38	AMC403657	7N	14E	12, 13
CS 1	AMC407697	6N	14E	19
CS 2	AMC407698	6N	14E	19
CS 3	AMC407699	6N	14E	19
CS 4	AMC407700	6N	14E	19, 20

PHOENIX, ARIZONA

2014 AUG - 1 P 2:26

RECEIVED
BLM AZ STATE OFFICE

CS 5	AMC407701	6N	14E	20
CS 6	AMC407702	6N	14E	20
CS 7	AMC407703	6N	14E	20
CS 8	AMC407704	6N	14E	20
CS 9	AMC407705	6N	14E	20
CS 10	AMC407706	6N	14E	20
CS 11	AMC407707	6N	14E	20
CS 12	AMC407708	6N	14E	20
CS 13	AMC407709	6N	14E	19, 20
CS 14	AMC407710	6N	14E	19
CS 15	AMC407711	6N	14E	19
CS 16	AMC407712	6N	14E	19
CS 17	AMC407713	6N	14E	19
CS 18	AMC407714	6N	14E	19
CS 19	AMC407715	6N	14E	19, 20
CS 20	AMC407716	6N	14E	20
CS 21	AMC407717	6N	14E	20
CS 22	AMC407718	6N	14E	20
CS 23	AMC407719	6N	14E	20
CS 24	AMC407720	6N	14E	20, 29
CS 25	AMC407721	6N	14E	20, 29
CS 26	AMC407722	6N	14E	20, 29
CS 27	AMC407723	6N	14E	18
CS 28	AMC407724	6N	14E	18
CS 29	AMC407725	6N	14E	18
CS 30	AMC407726	6N	14E	18
CS 31	AMC407727	6N	14E	19
WC 62	AMC414006	6N	14E	18, 19
WC 63	AMC414007	6N	14E	19
WC 64	AMC414008	6N	14E	19
WC 65	AMC414009	6N	14E	19, 20, 29
WC 66	AMC416412	T6N	R14E	18, 19
WC 67	AMC416413	T6N	R14E	18, 19
WC 68	AMC416414	T6N	R14E	18, 19
WC 69	AMC416415	T6N	R13E	24
WC 70	AMC416416	T6N	R13E	24
WC 71	AMC416417	T6N	R13/14E	24/19
WC 72	AMC416418	T6N	R13/14E	24/19
WC 73	AMC416419	T6N	R14E	19
WC 74	AMC416420	T6N	R14E	19
WC 75	AMC416421	T6N	R14E	19
WC 76	AMC416422	T6N	R14E	19
WC 77	AMC416423	T6N	R14E	19
WC 78	AMC416424	T6N	R14E	19
WC 79	AMC416425	T6N	R14E	19
WC 80	AMC416426	T6N	R14E	19
WC 81	AMC416427	T6N	R14E	19

PHOENIX, ARIZONA

2014 AUG - 7 P 2:26

RECEIVED
BLM AZ STATE OFFICE

WC 82	AMC416428	T6N	R14E	19
WC 83	AMC416429	T6N	R14E	19, 30
WC 84	AMC416430	T6N	R14E	19
WC 85	AMC416431	T6N	R14E	19, 30
WC 86	AMC416432	T6N	R14E	19
WC 87	AMC416433	T6N	R14E	19, 30
WC 88	AMC416434	T6N	R14E	19
WC 89	AMC416435	T6N	R14E	19, 30
WC 90	AMC416436	T6N	R14E	19
WC 91	AMC416437	T6N	R14E	19, 30
WC 92	AMC416438	T6N	R14E	19, 30
WC 93	AMC416439	T6N	R14E	19, 30
WC 94	AMC416440	T6N	R14E	19, 30
WC 95	AMC416441	T6N	R14E	19, 20, 29, 30
WC 96	AMC416442	T6N	R13/14E	25/30
WC 97	AMC416443	T6N	R14E	25/30
WC 98	AMC416444	T6N	R14E	30
WC 99	AMC416445	T6N	R14E	30
WC 100	AMC416446	T6N	R14E	30
WC 101	AMC416447	T6N	R14E	30
WC 102	AMC416448	T6N	R14E	30
WC 103	AMC416449	T6N	R14E	30
WC 104	AMC416450	T6N	R14E	30
WC 105	AMC416451	T6N	R14E	30
WC 106	AMC416452	T6N	R14E	30
WC 107	AMC416453	T6N	R14E	30
WC 108	AMC416454	T6N	R14E	30
WC 109	AMC416455	T6N	R14E	30
WC 110	AMC416456	T6N	R14E	30
WC 111	AMC416457	T6N	R14E	30
WC 112	AMC416458	T6N	R14E	30
WC 113	AMC416459	T6N	R14E	30
WC 114	AMC416460	T6N	R14E	29, 30
WC 115	AMC416461	T6N	R14E	29, 30
WC 116	AMC416462	T6N	R14E	29
WC 117	AMC416463	T6N	R14E	29
WC 118	AMC416464	T6N	R14E	29
WC 119	AMC416465	T6N	R14E	29
WC 120	AMC416466	T6N	R14E	29
WC 121	AMC416467	T6N	R14E	29
WC 122	AMC416468	T6N	R14E	29
WC 123	AMC416469	T6N	R14E	29
WC 124	AMC416470	T6N	R14E	29
WC 125	AMC416471	T6N	R14E	30, 31
WC 126	AMC416472	T6N	R14E	31
WC 127	AMC416473	T6N	R14E	30, 31

PHOENIX, ARIZONA

2014 AUG - 1 P 2:26

RECEIVED
BLM AZ STATE OFFICE

WC 128	AMC416474	T6N	R14E	31
WC 129	AMC416475	T6N	R14E	30, 31
WC 130	AMC416476	T6N	R14E	31
WC 131	AMC416477	T6N	R14E	30, 31
WC 132	AMC416478	T6N	R14E	31
WC 133	AMC416479	T6N	R14E	30, 31
WC 134	AMC416480	T6N	R14E	31
WC 135	AMC416481	T6N	R14E	30, 31
WC 136	AMC416482	T6N	R14E	31
WC 137	AMC416483	T6N	R14E	30, 31
WC 138	AMC416484	T6N	R14E	31
WC 139	AMC416485	T6N	R14E	30, 31
WC 140	AMC416486	T6N	R14E	31
WC 141	AMC416487	T6N	R14E	29, 30, 31, 32
WC 142	AMC416488	T6N	R14E	31, 32
WC 143	AMC416489	T6N	R14E	29, 32
WC 144	AMC416490	T6N	R14E	32
WC 145	AMC416491	T6N	R14E	29, 32
WC 146	AMC416492	T6N	R14E	32
WC 147	AMC416493	T6N	R14E	29, 32
WC 148	AMC416494	T6N	R14E	32
WC 149	AMC416495	T6N	R14E	29, 32
WC 150	AMC416496	T6N	R14E	32
WC 151	AMC416497	T6N	R14E	29, 32
WC 152	AMC416498	T6N	R14E	31, 32
WC 153	AMC416499	T6N	R14E	32
WC 154	AMC416500	T6N	R14E	32
WC 155	AMC416501	T6N	R14E	32
WC 156	AMC416502	T6N	R14E	19

PHOENIX, ARIZONA

2011 AUG - 1 P 2:26


RECEIVED
BLM AZ STATE OFFICE

Number of Claims: 707 x \$155.00/claim = \$109,585.00 as maintenance fees for year 2015.

Name and address of Owner or Claimant

Uranium Energy Corp.
ATTN: Land Dept
PO Box 2955
Corpus Christi, TX 78403
(361) 888-8235

United States Department of the Interior
 Bureau of Land Management
 LANDS/RECREATION & PLANNING
 ONE N CENTRAL AVE
 PHOENIX, AZ 85004 -2203
 Phone: 602-417-9200



Receipt

No:

3096257

Transaction #: 3187741	
Date of Transaction: 08/08/2014	
CUSTOMER:	
URANIUM ENERGY CORP PO BOX 2955 CORPUS CHRISTI, TX 78403-2955 US	

LINE #	QTY	DESCRIPTION	REMARKS	UNIT PRICE	TOTAL
1	1.00	LOCATABLE MINERALS / MINING CLAIMS-NOT NEW-UNADJUD, ONE AUTH NO. ONLY / MINING CLAIM MONEY RECEIVED CASES: AMC363059/\$109585.00	MAINT FEE PYMNT (707) 2015	- n/a -	109585.00
TOTAL:					\$109,585.00

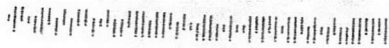
PAYMENT INFORMATION					
1	AMOUNT:	109585.00	POSTMARKED:	08/02/2014	
	TYPE:	CHECK	RECEIVED:	08/07/2014	
	CHECK NO:	16999			
	NAME:	URANIUM ENERGY CORP 1111 W HASTINGS ST STE 320 VANCOUVER BC CANADA NS V6E 2J3 CA			

REMARKS


This receipt was generated by the automated BLM Collections and Billing System and is a paper representation of a portion of the official electronic record contained therein.




500 North Shoreline, Ste. 800N,
Corpus Christi, TX 78401



VZTEL™



7010 0290 0001 8991 6052



RECEIVED
BLM AZ STATE OFFICE
2011 AUG -7 P 2 24
PHOENIX, ARIZONA

Bureau of Land Management
One North Central Avenue, Suite 800
Phoenix, Arizona 85004



Amc 364029
363059
366338
~~316751~~
410884
403601
394992
407697
414006
416412

November 7, 2013

United States Department of the Interior
Bureau of Land Management
One N Central Ave
Phoenix, AZ 85004

ATTN: Public Room

RE: Address Change

To Whom It Concerns:

This is a formal request to change the mailing address and contact phone number for all of our Arizona mining claims listed on the following pages. Effective November 16, 2013, please send all correspondence to the new address in Corpus Christi.

Former Address

Uranium Energy Corp
6100 Indian School NE, Suite 225
Albuquerque, NM 87110

Office: (505) 830-7707
Fax: (505) 830-6906

New Address

Uranium Energy Corp
PO Box 2955
Corpus Christi, TX 78403

Office: (361) 888-8235
Fax: (361) 888-5041

If there are any questions or concerns, please contact me directly at twilliams@uraniumenergy.com or (505) 803-5740.

Thank you,

Talitha Williams
Office Manager

ENTERED
NOV 14 2013
BY:



Uranium Energy Corp

BLM Serial #	Claim Name	Twp	Rng	Sec
AMC364029	DM 122	8S	28E	29
AMC364030	DM 123	8S	28E	28, 29
AMC364031	DM 124	8S	28E	29
AMC364032	DM 125	8S	28E	28, 29
AMC364033	DM 126	8S	28E	29
AMC364034	DM 127	8S	28E	28, 29
AMC364035	DM 128	8S	28E	29
AMC364036	DM 129	8S	28E	28, 29
AMC364037	DM 130	8S	28E	29
AMC364038	DM 131	8S	28E	28, 29
AMC364039	DM 132	8S	28E	29
AMC364040	DM 133	8S	28E	28, 29
AMC364041	DM 134	8S	28E	29
AMC364042	DM 135	8S	28E	28, 29
AMC364043	DM 164	8S	28E	28
AMC364044	DM 165	8S	28E	28
AMC364045	DM 166	8S	28E	28
AMC364046	DM 167	8S	28E	28
AMC364047	DM 168	8S	28E	28
AMC364048	DM 169	8S	28E	28
AMC364049	DM 170	8S	28E	28
AMC364050	DM 171	8S	28E	28
AMC364051	DM 172	8S	28E	28
AMC364052	DM 173	8S	28E	28
AMC364053	DM 174	8S	28E	28
AMC364054	DM 175	8S	28E	28
AMC364055	DM 176	8S	28E	28
AMC364056	DM 177	8S	28E	28
AMC363059	CG 1	12N	13W	35
AMC363060	CG 2	12N	13W	35
AMC363061	CG 3	12N	13W	35
AMC363062	CG 4	12N	13W	35
AMC363063	CG 5	12N	13W	35
AMC363064	CG 6	12N	13W	35
AMC363065	CG 7	12N	13W	35
AMC363066	CG 8	12N	13W	35
AMC363067	CG 9	12N	13W	35
AMC363068	CG 10	12N	13W	27
AMC363069	CG 11	12N	13W	27
AMC363070	CG 12	12N	13W	27
AMC363071	CG 13	12N	13W	27



Uranium Energy Corp

AMC363072	CG 14	12N	13W	27
AMC363073	CG 15	12N	13W	27
AMC363074	CG 16	12N	13W	27
AMC363075	CG 17	12N	13W	27
AMC363076	CG 18	12N	13W	27
AMC363077	CG 19	12N	13W	27
AMC366338	CG 20	12N	13W	36
AMC366339	CG 21	12N	13W	36
AMC366340	CG 22	12N	13W	36
AMC366341	CG 23	12N	13W	36
AMC366342	CG 24	12N	13W	36
AMC366343	CG 25	12N	13W	36
AMC366344	CG 26	12N	13W	36
AMC366345	CG 27	12N	13W	36
AMC366346	CG 28	12N	13W	36
AMC366347	CG 29	12N	13W	36
AMC366348	CG 30	12N	13W	36
AMC366349	CG 31	12N	13W	36
AMC366350	CG 32	12N	13W	36
AMC366351	CG 33	12N	13W	36
AMC366352	CG 34	12N	13W	35, 36
AMC366353	CG 35	12N	13W	36
AMC366354	CG 36	12N	13W	36
AMC366355	CG 37	12N	13W	36
AMC366356	CG 38	12N	13W	36
AMC366357	CG 39	12N	13W	36
AMC366358	CG 40	12N	13W	36
AMC366359	CG 41	12N	13W	36
AMC366360	CG 42	12N	13W	36
AMC366361	CG 43	12N	12W	31
AMC366362	CG 44	12N	12W	31
AMC366363	CG 45	12N	13W	35
AMC366364	CG 46	12N	13W	35
AMC366365	CG 47	12N	13W	35
AMC366366	CG 48	12N	13W	35
AMC366367	CG 49	12N	13W	35
AMC366368	CG 50	12N	13W	35
AMC366751	CE 1	11N	10W	11
AMC366752	CE 2	11N	10W	11
AMC366753	CE 3	11N	10W	11
AMC366754	CE 4	11N	10W	11
AMC366755	CE 5	11N	10W	11
AMC366756	CE 6	11N	10W	11

Concentric



Uranium Energy Corp

CONCENTRIC

AMC366757	CE 7	11N	10W	11
AMC366758	CE 8	11N	10W	10
AMC366759	TH 1	11N	10W	10
AMC361520	AM 1	11N	10W	15, 16
AMC361521	AM 2	11N	10W	15
AMC361522	AM 3	11N	10W	15, 16
AMC361523	AM 4	11N	10W	15
AMC361524	AM 5	11N	10W	15, 16
AMC361525	AM 6	11N	10W	15
AMC361526	AM 7	11N	10W	15, 16
AMC361527	AM 8	11N	10W	15, 22
AMC361528	AM 9	11N	10W	15, 16
AMC361529	AM 10	11N	10W	15, 22
AMC361530	AM 11	11N	10W	15, 16, 21, 22
AMC361531	AM 12	11N	10W	22
AMC361532	AM 13	11N	10W	21, 22
AMC361533	AM 14	11N	10W	21, 22
AMC361534	AM 15	11N	10W	21, 22
AMC361535	AM 16	11N	10W	21, 22
AMC361536	AM 17	11N	10W	21
AMC361537	AM 18	11N	10W	21, 22
AMC361538	AM 19	11N	10W	21
AMC361539	AM 20	11N	10W	21, 22
AMC361540	AM 21	11N	10W	21
AMC361541	AM 22	11N	10W	21, 22
AMC361542	AM 23	11N	10W	21
AMC361543	AM 24	11N	10W	21, 22
AMC361544	AM 25	11N	10W	15, 22
AMC361545	AM 26	11N	10W	22
AMC361546	AM 27	11N	10W	22
AMC361547	AM 28	11N	10W	22
AMC361548	AM 29	11N	10W	22
AMC361549	AM 30	11N	10W	22
AMC361550	AM 31	11N	10W	22
AMC361551	AM 32	11N	10W	22
AMC361552	AM 33	11N	10W	22
AMC361553	AM 34	11N	10W	22
AMC361554	AM 35	11N	10W	22
AMC361555	AM 36	11N	10W	22
AMC361556	AM 37	11N	10W	22
AMC361557	AM 38	11N	10W	22
AMC361558	AM 39	11N	10W	22
AMC361559	AM 40	11N	10W	22, 27



Uranium Energy Corp

AMC361560	AM 41	11N	10W	22
AMC361561	AM 42	11N	10W	22, 27
AMC361562	AM 43	11N	10W	22, 27
AMC361563	AM 44	11N	10W	27
AMC361564	AM 45	11N	10W	27
AMC361565	AM 46	11N	10W	11
AMC361566	AM 47	11N	10W	11
AMC361567	AM 48	11N	10W	11, 14
AMC361568	AM 49	11N	10W	11
AMC361569	AM 50	11N	10W	11, 14
AMC361570	AM 51	11N	10W	11, 14
AMC361571	AM 52	11N	10W	14
AMC361572	AM 53	11N	10W	11, 14
AMC361573	AM 54	11N	10W	14
AMC361574	AM 55	11N	10W	14
AMC361575	AM 56	11N	10W	14
AMC361576	AM 57	11N	10W	14
AMC361577	AM 58	11N	10W	14
AMC361578	AM 59	11N	10W	14
AMC361579	AM 60	11N	10W	14
AMC361580	AM 61	11N	10W	14
AMC361581	AM 62	11N	10W	14
AMC361582	AM 63	11N	10W	14
AMC361583	AM 64	11N	10W	14
AMC361584	AM 65	11N	10W	14
AMC361585	AM 66	11N	10W	14
AMC361586	AM 67	11N	10W	14, 15
AMC361587	AM 68	11N	10W	14, 23
AMC361588	AM 69	11N	10W	14, 15, 23
AMC361589	AM 70	11N	10W	23
AMC361590	AM 71	11N	10W	14, 15, 22, 23
AMC361591	AM 72	11N	10W	23
AMC361592	AM 73	11N	10W	22, 23
AMC361593	AM 74	11N	10W	23
AMC361594	AM 75	11N	10W	22, 23
AMC361595	AM 76	11N	10W	23
AMC361596	AM 77	11N	10W	22, 23
AMC361597	AM 78	11N	10W	23
AMC361598	AM 79	11N	10W	22, 23
AMC361599	AM 80	11N	10W	23
AMC361600	AM 81	11N	10W	22, 23
AMC361601	AM 82	11N	10W	23
AMC361602	AM 83	11N	10W	23



Uranium Energy Corp

AMC361603	AM 84	11N	10W	23
AMC361604	AM 85	11N	10W	22, 23
AMC361605	AM 86	11N	10W	22, 23, 26, 27
AMC361606	AM 87	11N	10W	22, 27
AMC361607	AM 88	11N	10W	26, 27
AMC361608	AM 89	11N	10W	22, 27
AMC361609	AM 90	11N	10W	26, 27
AMC361610	AM 91	11N	10W	27
AMC361611	AM 92	11N	10W	26, 27
AMC361612	AM 93	11N	10W	27
AMC361613	AM 94	11N	10W	26, 27
AMC361614	AM 95	11N	10W	27
AMC361615	AM 96	11N	10W	26, 27
AMC361616	AM 97	11N	10W	27
AMC361617	AM 98	11N	10W	26, 27
AMC361618	AM 99	11N	10W	27
AMC361619	AM 100	11N	10W	26, 27
AMC361620	AM 101	11N	10W	27
AMC361621	AM 102	11N	10W	26, 27
AMC361622	AM 103	11N	10W	27
AMC361623	AM 104	11N	10W	26, 27, 34
AMC361624	AM 105	11N	10W	11, 12
AMC361625	AM 106	11N	10W	12, 13
AMC361626	AM 107	11N	10W	11, 12, 13, 14
AMC361627	AM 108	11N	10W	12, 13
AMC361628	AM 109	11N	10W	13, 14
AMC361629	AM 110	11N	10W	13
AMC361630	AM 111	11N	10W	13, 14
AMC361631	AM 112	11N	10W	13
AMC361632	AM 113	11N	10W	13, 14
AMC361633	AM 114	11N	10W	13
AMC361634	AM 115	11N	10W	13, 14
AMC361635	AM 116	11N	10W	13, 14
AMC361636	AM 117	11N	10W	14
AMC361637	AM 118	11N	10W	13, 14
AMC361638	AM 119	11N	10W	14
AMC361639	AM 120	11N	10W	13, 14
AMC361640	AM 121	11N	10W	14
AMC361641	AM 122	11N	10W	13, 14
AMC361642	AM 123	11N	10W	14
AMC361643	AM 124	11N	10W	13, 14, 24
AMC361644	AM 125	11N	10W	14, 23
AMC361645	AM 126	11N	10W	13, 14, 24



Uranium Energy Corp

AMC361646	AM 127	11N	10W	23
AMC361647	AM 128	11N	10W	23, 24
AMC361648	AM 129	11N	10W	23
AMC361649	AM 130	11N	10W	23, 24
AMC361650	AM 131	11N	10W	23
AMC361651	AM 132	11N	10W	23, 24
AMC361652	AM 133	11N	10W	23
AMC361653	AM 134	11N	10W	23
AMC361654	AM 135	11N	10W	23
AMC361655	AM 136	11N	10W	23
AMC361656	AM 137	11N	10W	23
AMC361657	AM 138	11N	10W	23
AMC361658	AM 139	11N	10W	23
AMC361659	AM 140	11N	10W	23
AMC361660	AM 141	11N	10W	23
AMC361661	AM 142	11N	10W	23, 26
AMC361662	AM 143	11N	10W	23, 26
AMC361663	AM 144	11N	10W	23, 26
AMC361664	AM 145	11N	10W	23, 26
AMC361665	AM 146	11N	10W	26
AMC361666	AM 147	11N	10W	26
AMC361667	AM 148	11N	10W	26
AMC361668	AM 149	11N	10W	26
AMC361669	AM 150	11N	10W	26
AMC361670	AM 151	11N	10W	26
AMC361671	AM 152	11N	10W	26
AMC361672	AM 153	11N	10W	26
AMC361673	AM 154	11N	10W	26
AMC361674	AM 155	11N	10W	26
AMC361675	AM 156	11N	10W	26
AMC361676	AM 157	11N	10W	26
AMC361677	AM 158	11N	10W	26
AMC361678	AM 159	11N	10W	26
AMC361679	AM 160	11N	10W	26, 35
AMC361680	AM 161	11N	10W	26, 35
AMC361681	AM 162	11N	10W	26, 35
AMC361682	AM 163	11N	10W	12, 13
AMC361683	AM 164	11N	10W	13
AMC361684	AM 165	11N	10W	13
AMC361685	AM 166	11N	10W	13
AMC361686	AM 167	11N	10W	13
AMC361687	AM 168	11N	10W	13
AMC361688	AM 169	11N	10W	13



Uranium Energy Corp

AMC361689	AM 170	11N	10W	13
AMC361690	AM 171	11N	10W	13
AMC361691	AM 172	11N	10W	13
AMC361692	AM 173	11N	10W	13
AMC361693	AM 174	11N	10W	13
AMC361694	AM 175	11N	10W	13
AMC361695	AM 176	11N	10W	13
AMC361696	AM 177	11N	10W	13
AMC361697	AM 178	11N	10W	13
AMC361698	AM 179	11N	10W	13
AMC361699	AM 180	11N	10W	13, 24
AMC361700	AM 181	11N	10W	13, 24
AMC361701	AM 182	11N	10W	24
AMC361702	AM 183	11N	10W	24
AMC361703	AM 184	11N	10W	24
AMC361704	AM 185	11N	10W	24
AMC361705	AM 186	11N	10W	24
AMC361706	AM 187	11N	10W	24
AMC361707	AM 188	11N	10W	24
AMC361708	AM 189	11N	10W	24
AMC361709	AM 190	11N	10W	24
AMC361710	AM 191	11N	10W	23, 24
AMC361711	AM 192	11N	10W	24
AMC361712	AM 193	11N	10W	23, 24
AMC361713	AM 194	11N	10W	24
AMC361714	AM 195	11N	10W	23, 24
AMC361715	AM 196	11N	10W	24
AMC361716	AM 197	11N	10W	23, 24
AMC361717	AM 198	11N	10W	24, 25
AMC361718	AM 199	11N	10W	23, 24, 25, 26
AMC361719	AM 200	11N	10W	24, 25
AMC361720	AM 201	11N	10W	25, 26
AMC361721	AM 202	11N	10W	25
AMC361722	AM 203	11N	10W	25, 26
AMC361723	AM 204	11N	10W	25
AMC361724	AM 205	11N	10W	25, 26
AMC361725	AM 206	11N	10W	25
AMC361726	AM 207	11N	10W	25, 26
AMC361727	AM 208	11N	10W	25
AMC361728	AM 209	11N	10W	25, 26
AMC361729	AM 210	11N	10W	25, 26
AMC361730	AM 211	11N	10W	25, 26
AMC361731	AM 212	11N	10W	25, 26



Uranium Energy Corp

AMC361732	AM 213	11N	10W	25, 26
AMC361733	AM 214	11N	10W	25, 26
AMC361734	AM 215	11N	10W	25, 26
AMC361735	AM 216	11N	10W	25, 26, 36
AMC388128	AM 217	11N	10W	9, 10
AMC388129	AM 218	11N	10W	9, 10
AMC388130	AM 219	11N	10W	9, 10
AMC388131	AM 220	11N	10W	10
AMC388132	AM 221	11N	10W	10
AMC388133	AM 222	11N	10W	10
AMC388134	AM 223	11N	10W	3, 10
AMC388135	AM 224	11N	10W	10
AMC388136	AM 225	11N	10W	3
AMC388137	AM 226	11N	10W	3
AMC388138	AM 227	11N	10W	3
AMC388139	AM 228	11N	10W	3
AMC388140	AM 229	11N	10W	3
AMC388141	AM 230	11N	10W	3
AMC388142	AM 231	11N	10W	10, 11
AMC388143	AM 232	11N	10W	11
AMC388144	AM 233	11N	10W	10, 11
AMC388145	AM 234	11N	10W	11
AMC388146	AM 235	11N	10W	2, 3, 10, 11
AMC388147	AM 236	11N	10W	11
AMC388148	AM 237	11N	10W	2, 3, 11
AMC388149	AM 238	11N	10W	2, 11
AMC388150	AM 239	11N	10W	11
AMC388151	AM 240	11N	10W	11
AMC388152	AM 241	11N	10W	11
AMC388153	AM 242	11N	10W	11
AMC388154	AM 243	11N	10W	11
AMC388155	AM 244	11N	10W	11
AMC388156	AM 245	11N	10W	11
AMC361736	AM 246	11N	10W	10
AMC361737	AM 247	11N	10W	10
AMC361738	AM 248	11N	10W	10, 11
AMC361739	AM 249	11N	10W	11
AMC361740	AM 250	11N	10W	11
AMC361741	AM 251	11N	10W	11
AMC361742	AM 252	11N	10W	11
AMC361743	AM 253	11N	10W	11
AMC361744	AM 254	11N	10W	9, 15, 16
AMC361745	AM 255	11N	10W	9, 16



Uranium Energy Corp

AMC361746	AM 256	11N	10W	9, 10, 15
AMC361747	AM 257	11N	10W	9
AMC361748	AM 258	11N	10W	9, 10
AMC361749	AM 259	11N	10W	9
AMC361750	AM 260	11N	10W	9, 10
AMC361751	AM 261	11N	10W	9
AMC361752	AM 262	11N	10W	9, 10
AMC361753	AM 263	11N	10W	9
AMC361754	AM 264	11N	10W	27, 34
AMC365258	AM 265	11N	10W	10, 11
AMC365259	AM 266	11N	10W	11
AMC365260	AM 267	11N	10W	10, 11
AMC365261	AM 268	11N	10W	10, 11
AMC365262	AM 269	11N	10W	10, 11
AMC365263	AM 270	11N	10W	10, 11
AMC365264	AM 271	11N	10W	10, 11, 15
AMC365265	AM 272	11N	10W	10, 11, 14, 15
AMC365266	AM 273	11N	10W	10, 15
AMC365267	AM 274	11N	10W	14, 15
AMC365268	AM 275	11N	10W	15
AMC365269	AM 276	11N	10W	14, 15
AMC365270	AM 277	11N	10W	15
AMC365271	AM 278	11N	10W	14, 15
AMC365272	AM 279	11N	10W	15
AMC365273	AM 280	11N	10W	14, 15
AMC365274	AM 281	11N	10W	15
AMC365275	AM 282	11N	10W	14, 15
AMC365276	AM 283	11N	10W	15
AMC365277	AM 284	11N	10W	14, 15
AMC365278	AM 285	11N	10W	15
AMC365279	AM 286	11N	10W	14, 15
AMC365280	AM 287	11N	10W	10
AMC365281	AM 288	11N	10W	10
AMC365282	AM 289	11N	10W	10
AMC365283	AM 290	11N	10W	10
AMC365284	AM 291	11N	10W	10
AMC365285	AM 292	11N	10W	10, 15
AMC365286	AM 293	11N	10W	10, 15
AMC365287	AM 294	11N	10W	10, 15
AMC365288	AM 295	11N	10W	15
AMC365289	AM 296	11N	10W	15
AMC365290	AM 297	11N	10W	15, 16
AMC365291	AM 298	11N	10W	15



Uranium Energy Corp

AMC365292	AM 299	11N	10W	15, 16
AMC365293	AM 300	11N	10W	15
AMC365294	AM 301	11N	10W	15
AMC366483	AM 302	11N	10W	9, 10
AMC366484	AM 303	11N	10W	10
AMC366485	AM 304	11N	10W	10
AMC366486	AM 305	11N	10W	10
AMC366487	AM 306	11N	10W	10
AMC366488	AM 307	11N	10W	10
AMC366489	AM 308	11N	10W	10, 11
AMC366490	AM 309	11N	10W	11
AMC388157	AM 310	11N	10W	11, 12
AMC388158	AM 311	11N	10W	2, 11
AMC388159	AM 312	11N	10W	2, 11, 12
AMC388160	AM 313	11N	10W	1, 2, 11, 12
AMC388161	AM 314	11N	10W	12
AMC388162	AM 315	11N	10W	12
AMC388163	AM 316	11N	10W	12
AMC388164	AM 317	11N	10W	11, 12
AMC388165	AM 318	11N	10W	12
AMC388166	AM 319	11N	10W	11, 12
AMC388167	AM 320	11N	10W	12
AMC388168	AM 321	11N	10W	11, 12
AMC388169	AM 322	11N	10W	12
AMC388170	AM 323	11N	10W	11, 12
AMC388171	AM 324	11N	10W	12
AMC388172	AM 325	11N	10W	13
AMC388173	AM 326	11N	10W	13
AMC388174	AM 327	11N	9W/10W	18/13
AMC388175	AM 328	11N	9W/10W	18, 19/13, 24
AMC388176	AM 329	11N	9W	18, 19
AMC388177	AM 330	11N	10W	13, 24
AMC388178	AM 331	11N	9W/10W	19/ 24
AMC388179	AM 332	11N	10W	24
AMC388180	AM 333	11N	9W/10W	19/ 24
AMC388181	AM 334	11N	10W	24
AMC388182	AM 335	11N	9W/10W	19/ 24
AMC388183	AM 336	11N	10W	24
AMC388184	AM 337	11N	9W/10W	19/ 24
AMC388185	AM 338	11N	10W	24
AMC388186	AM 339	11N	9W/10W	19/ 24
AMC388187	AM 340	11N	10W	24
AMC388188	AM 341	11N	9W/10W	19/ 24



Uranium Energy Corp

Cancelled

AMC388189	AM 342	11N	10W	24
AMC388190	AM 343	11N	9W/10W	19/ 24
AMC388191	AM 344	11N	10W	24
AMC388192	AM 345	11N	9W/10W	19/ 24
AMC388193	AM 346	11N	10W	24, 25
AMC388194	AM 347	11N	9W/10W	19, 30/24, 25
AMC388195	AM 348	11N	10W	24, 25
AMC388196	AM 349	11N	10W	25
AMC388197	AM 350	11N	10W	25
AMC388198	AM 351	11N	10W	25
AMC388199	AM 352	11N	10W	25
AMC388200	AM 353	11N	10W	25
AMC388201	AM 354	11N	10W	25
AMC388202	AM 355	11N	10W	25
AMC388203	AM 356	11N	10W	25
AMC388204	AM 357	11N	10W	25
AMC393473	AM 358	11N	10W	21
AMC393474	AM 359	11N	10W	21
AMC393475	AM 360	11N	10W	21
AMC393476	AM 361	11N	10W	21
AMC410892	AP 9	11N	10W	9
AMC410893	AP 10	11N	10W	9
AMC410894	AP 11	11N	10W	9
AMC410895	AP 12	11N	10W	9
AMC410896	AP 13	11N	10W	9
AMC410897	AP 14	11N	10W	9
AMC410898	AP 15	11N	10W	9
AMC410899	AP 16	11N	10W	9
AMC410900	AP 17	11N	10W	9, 16
AMC410901	AP 18	11N	10W	9, 16
AMC410905	AP 22	11N	10W	9, 10
AMC410907	AP 24	11N	10W	9, 10
AMC410909	AP 26	11N	10W	9, 10
AMC410910	AP 27	11N	10W	9
AMC410911	AP 28	11N	10W	9, 10
AMC410913	AP 30	11N	10W	10
AMC410914	AP 31	11N	10W	1, 2, 11, 12
AMC410915	AP 32	11N	10W	1
AMC410916	AP 33	11N	10W	12
AMC410917	AP 34	11N	10W	12
AMC410918	AP 35	11N	10W	12
AMC410919	AP 36	11N	10W	12
AMC410920	AP 37	11N	10W	1, 12



Uranium Energy Corp

AMC410922	AP 39	11N	10W	12
AMC410923	AP 40	11N	9W	7, 12
AMC410924	AP 41	11N	10W	12
AMC410925	AP 42	11N	9W	7, 12
AMC410926	AP 43	11N	10W	12
AMC410927	AP 44	11N	9W	7, 12
AMC410928	AP 45	11N	10W	12
AMC410929	AP 46	11N	9W	7, 12
AMC410930	AP 47	11N	10W	12
AMC410931	AP 48	11N	9W	7, 12
AMC410932	AP 49	11N	10W	12
AMC410933	AP 50	11N	9W	7, 12
AMC410934	AP 51	11N	10W	12
AMC410935	AP 52	11N	9W	7, 12
AMC410936	AP 53	11N	10W	13, 12
AMC410937	AP 54	11N	9W/10W	7, 18/13, 12
AMC410938	AP 55	11N	9W/10W	18/13
AMC410939	AP 56	11N	9W/10W	18/13
AMC410940	AP 57	11N	9W/10W	18/13
AMC410941	AP 58	11N	10W	25
AMC410942	AP 59	11N	10W	25
AMC410943	AP 60	11N	10W	25
AMC410944	AP 61	11N	10W	25
AMC410945	AP 62	11N	10W	25
AMC410946	AP 63	11N	10W	25
AMC410947	AP 64	11N	10W	25
AMC410948	AP 65	11N	10W	25
AMC410949	AP 66	11N	10W	25
AMC410950	AP 67	11N	10W	25
AMC410951	AP 68	11N	10W	25
AMC410952	AP 69	11N	10W	25
AMC410953	AP 70	11N	10W	25
AMC410954	AP 71	11N	10W	25
AMC410955	AP 72	11N	10W	25
AMC410956	AP 73	11N	10W	25
AMC410957	AP 74	11N	10W	16, 17, 20, 21
AMC410958	AP 75	11N	10W	20, 21
AMC410959	AP 76	11N	10W	20, 21
AMC410960	AP 77	11N	10W	21
AMC410961	AP 78	11N	10W	20, 21
AMC410962	AP 79	11N	10W	21
AMC410963	AP 80	11N	10W	20, 21
AMC410964	AP 81	11N	10W	21



Uranium Energy Corp

AMC410965	AP 82	11N	10W	20, 21
AMC410966	AP 83	11N	10W	21
AMC410967	AP 84	11N	10W	20, 21
AMC410968	AP 85	11N	10W	21
AMC410969	AP 86	11N	10W	20, 21
AMC410970	AP 87	11N	10W	21
AMC410971	AP 88	11N	10W	20, 21, 28, 29
AMC410972	AP 89	11N	10W	21, 28
AMC410973	AP 90	11N	10W	21
AMC410974	AP 91	11N	10W	21
AMC410975	AP 92	11N	10W	21
AMC410976	AP 93	11N	10W	21, 22
AMC410977	AP 94	11N	10W	21
AMC410978	AP 95	11N	10W	21, 22
AMC410979	AP 96	11N	10W	21
AMC410980	AP 97	11N	10W	21, 22
AMC410981	AP 98	11N	10W	21
AMC410982	AP 99	11N	10W	21, 22
AMC410983	AP 100	11N	10W	21, 28
AMC410984	AP 101	11N	10W	21, 22, 27, 28
AMC410985	AP 102	11N	10W	22
AMC410986	AP 103	11N	10W	13, 18
AMC410987	AP 104	11N	10W	13, 18
AMC403611	Oak 1	5N	14E	28
AMC403612	Oak 2	5N	14E	28
AMC403613	Oak 3	5N	14E	28
AMC403614	Oak 4	5N	14E	27
AMC403615	Oak 5	5N	14E	27
AMC403616	Oak 6	5N	14E	27
AMC403617	Oak 7	5N	14E	27
AMC403618	Oak 8	5N	14E	27
AMC403619	Oak 9	5N	14E	28
AMC403620	Oak 10	5N	14E	28
AMC403601	Bak 1	6N	14E	20
AMC403602	Bak 2	6N	14E	20
AMC403603	Bak 3	6N	14E	20
AMC403604	Bak 4	6N	14E	20
AMC403605	Bak 5	6N	14E	20
AMC403606	Bak 6	6N	14E	29
AMC403607	Bak 7	6N	14E	29
AMC403608	Bak 8	6N	14E	29
AMC403609	Bak 9	6N	14E	29
AMC403610	Bak 10	6N	14E	20



Uranium Energy Corp

AMC394981	RC 10	6N	14E	17
AMC394982	RC 11	6N	14E	17
AMC394983	RC 12	6N	14E	17
AMC394984	RC 13	6N	14E	17
AMC394985	RC 14	6N	14E	17
AMC394986	RC 15	6N	14E	18
AMC394987	RC 16	6N	14E	18
AMC394988	RC 17	6N	14E	18
AMC394989	RC 18	6N	14E	18
AMC394990	RC 19	6N	14E	18
AMC394991	RC 20	6N	14E	18
AMC394992	RC 21	6N	14E	17
AMC394993	RC 22	6N	14E	17
AMC394994	RC 23	6N	14E	17
AMC394995	RC 24	6N	14E	17
AMC403621	Pen 1	7N	14E	2, 11
AMC403622	Pen 2	7N	14E	2, 1, 11, 12
AMC403623	Pen 3	7N	14E	1, 12
AMC403624	Pen 4	7N	14E	1, 12
AMC403625	Pen 5	7N	14E	1, 12
AMC403626	Pen 6	7N	14E	1, 12
AMC403627	Pen 7	7N	14E	1, 12
AMC403628	Pen 9	7N	14E	1, 12
AMC403629	Pen 10	7N	14E	12
AMC403630	Pen 11	7N	14E	12
AMC403631	Pen 12	7N	14E	12
AMC403632	Pen 13	7N	14E	12
AMC403633	Pen 14	7N	14E	12
AMC403634	Pen 15	7N	14E	12
AMC403635	Pen 16	7N	14E	11, 12
AMC403636	Pen 17	7N	14E	12
AMC403637	Pen 18	7N	14E	12
AMC403638	Pen 19	7N	14E	12
AMC403639	Pen 20	7N	14E	12
AMC403640	Pen 21	7N	14E	12
AMC403641	Pen 22	7N	14E	12
AMC403642	Pen 23	7N	14E	12
AMC403643	Pen 24	7N	14E	12
AMC403644	Pen 25	7N	14E	12
AMC403645	Pen 26	7N	14E	12
AMC403646	Pen 27	7N	14E	12
AMC403647	Pen 28	7N	14E	12
AMC403648	Pen 29	7N	14E	12



Uranium Energy Corp

AMC403649	Pen 30	7N	14E	11, 12
AMC403650	Pen 31	7N	14E	11
AMC403651	Pen 32	7N	14E	11, 14
AMC403652	Pen 33	7N	14E	11, 14, 12, 13
AMC403653	Pen 34	7N	14E	12, 13
AMC403654	Pen 35	7N	14E	12, 13
AMC403655	Pen 36	7N	14E	12, 13
AMC403656	Pen 37	7N	14E	12, 13
AMC403657	Pen 38	7N	14E	12, 13
AMC407697	CS 1	6N	14E	19
AMC407698	CS 2	6N	14E	19
AMC407699	CS 3	6N	14E	19
AMC407700	CS 4	6N	14E	19, 20
AMC407701	CS 5	6N	14E	20
AMC407702	CS 6	6N	14E	20
AMC407703	CS 7	6N	14E	20
AMC407704	CS 8	6N	14E	20
AMC407705	CS 9	6N	14E	20
AMC407706	CS 10	6N	14E	20
AMC407707	CS 11	6N	14E	20
AMC407708	CS 12	6N	14E	20
AMC407709	CS 13	6N	14E	19, 20
AMC407710	CS 14	6N	14E	19
AMC407711	CS 15	6N	14E	19
AMC407712	CS 16	6N	14E	19
AMC407713	CS 17	6N	14E	19
AMC407714	CS 18	6N	14E	19
AMC407715	CS 19	6N	14E	19, 20
AMC407716	CS 20	6N	14E	20
AMC407717	CS 21	6N	14E	20
AMC407718	CS 22	6N	14E	20
AMC407719	CS 23	6N	14E	20
AMC407720	CS 24	6N	14E	20, 29
AMC407721	CS 25	6N	14E	20, 29
AMC407722	CS 26	6N	14E	20, 29
AMC407723	CS 27	6N	14E	18
AMC407724	CS 28	6N	14E	18
AMC407725	CS 29	6N	14E	18
AMC407726	CS 30	6N	14E	18
AMC407727	CS 31	6N	14E	19
AMC414006	WC 62	6N	14E	18, 19
AMC414007	WC 63	6N	14E	19
AMC414008	WC 64	6N	14E	19



Uranium Energy Corp

AMC414009	WC 65	6N	14E	19, 20, 29
AMC416412	WC 66	T6N	R14E	18, 19
AMC416413	WC 67	T6N	R14E	18, 19
AMC416414	WC 68	T6N	R14E	18, 19
AMC416415	WC 69	T6N	R13E	24
AMC416416	WC 70	T6N	R13E	24
AMC416417	WC 71	T6N	R13/14E	24/19
AMC416418	WC 72	T6N	R13/14E	24/19
AMC416419	WC 73	T6N	R14E	19
AMC416420	WC 74	T6N	R14E	19
AMC416421	WC 75	T6N	R14E	19
AMC416422	WC 76	T6N	R14E	19
AMC416423	WC 77	T6N	R14E	19
AMC416424	WC 78	T6N	R14E	19
AMC416425	WC 79	T6N	R14E	19
AMC416426	WC 80	T6N	R14E	19
AMC416427	WC 81	T6N	R14E	19
AMC416428	WC 82	T6N	R14E	19
AMC416429	WC 83	T6N	R14E	19, 30
AMC416430	WC 84	T6N	R14E	19
AMC416431	WC 85	T6N	R14E	19, 30
AMC416432	WC 86	T6N	R14E	19
AMC416433	WC 87	T6N	R14E	19, 30
AMC416434	WC 88	T6N	R14E	19
AMC416435	WC 89	T6N	R14E	19, 30
AMC416436	WC 90	T6N	R14E	19
AMC416437	WC 91	T6N	R14E	19, 30
AMC416438	WC 92	T6N	R14E	19, 30
AMC416439	WC 93	T6N	R14E	19, 30
AMC416440	WC 94	T6N	R14E	19, 30
AMC416441	WC 95	T6N	R14E	19, 20, 29, 30
AMC416442	WC 96	T6N	R13/14E	25/30
AMC416443	WC 97	T6N	R14E	25/30
AMC416444	WC 98	T6N	R14E	30
AMC416445	WC 99	T6N	R14E	30
AMC416446	WC 100	T6N	R14E	30
AMC416447	WC 101	T6N	R14E	30
AMC416448	WC 102	T6N	R14E	30
AMC416449	WC 103	T6N	R14E	30
AMC416450	WC 104	T6N	R14E	30
AMC416451	WC 105	T6N	R14E	30
AMC416452	WC 106	T6N	R14E	30
AMC416453	WC 107	T6N	R14E	30



Uranium Energy Corp

AMC416454	WC 108	T6N	R14E	30
AMC416455	WC 109	T6N	R14E	30
AMC416456	WC 110	T6N	R14E	30
AMC416457	WC 111	T6N	R14E	30
AMC416458	WC 112	T6N	R14E	30
AMC416459	WC 113	T6N	R14E	30
AMC416460	WC 114	T6N	R14E	29, 30
AMC416461	WC 115	T6N	R14E	29, 30
AMC416462	WC 116	T6N	R14E	29
AMC416463	WC 117	T6N	R14E	29
AMC416464	WC 118	T6N	R14E	29
AMC416465	WC 119	T6N	R14E	29
AMC416466	WC 120	T6N	R14E	29
AMC416467	WC 121	T6N	R14E	29
AMC416468	WC 122	T6N	R14E	29
AMC416469	WC 123	T6N	R14E	29
AMC416470	WC 124	T6N	R14E	29
AMC416471	WC 125	T6N	R14E	30, 31
AMC416472	WC 126	T6N	R14E	31
AMC416473	WC 127	T6N	R14E	30, 31
AMC416474	WC 128	T6N	R14E	31
AMC416475	WC 129	T6N	R14E	30, 31
AMC416476	WC 130	T6N	R14E	31
AMC416477	WC 131	T6N	R14E	30, 31
AMC416478	WC 132	T6N	R14E	31
AMC416479	WC 133	T6N	R14E	30, 31
AMC416480	WC 134	T6N	R14E	31
AMC416481	WC 135	T6N	R14E	30, 31
AMC416482	WC 136	T6N	R14E	31
AMC416483	WC 137	T6N	R14E	30, 31
AMC416484	WC 138	T6N	R14E	31
AMC416485	WC 139	T6N	R14E	30, 31
AMC416486	WC 140	T6N	R14E	31
AMC416487	WC 141	T6N	R14E	29, 30, 31, 32
AMC416488	WC 142	T6N	R14E	31, 32
AMC416489	WC 143	T6N	R14E	29, 32
AMC416490	WC 144	T6N	R14E	32
AMC416491	WC 145	T6N	R14E	29, 32
AMC416492	WC 146	T6N	R14E	32
AMC416493	WC 147	T6N	R14E	29, 32
AMC416494	WC 148	T6N	R14E	32
AMC416495	WC 149	T6N	R14E	29, 32
AMC416496	WC 150	T6N	R14E	32



Uranium Energy Corp

AMC416497	WC 151	T6N	R14E	29, 32
AMC416498	WC 152	T6N	R14E	31, 32
AMC416499	WC 153	T6N	R14E	32
AMC416500	WC 154	T6N	R14E	32
AMC416501	WC 155	T6N	R14E	32
AMC416502	WC 156	T6N	R14E	19

URANIUM ENERGY CORP.
6100 INDIAN SCHOOL RD NE STE 225
ALBUQUERQUE, NM 87110



Bureau of Land Management
Attn: Public Room
1 North Central Avenue, Suite 800
Phoenix AZ 85004-4427

RECEIVED
BLM AZ STATE OFFICE
NOV 12 PM 1:20
PHOENIX, ARIZONA



~~364029~~
 364029
 363059
 366338
 366757
 361520
 403601
 407697
 416412

388128
 365258
 366483
 393473
 410884
 394958
 414006

August 12, 2013

CERTIFIED MAIL
9415 5118 9956 0897 3590 42

Bureau of Land Management
One North Central Avenue, Suite 800
Phoenix, Arizona 85004

To Whom It May Concern:

Please find attached our Assessment Fees for our mining claims as defined on the attached affidavit. Also attached is our filing fee of \$102,900.00 for 735 mining claims, check number 15339, and a self-addressed-stamped envelope for your use in returning a copy of our affidavit once recorded by your office.

Please call myself at 505-830-7707 if you have any questions.

Regards,

Palitha D. Williams
Office Manager

Attachments

NO. OF CLAIMS	<u>735</u>
AMOUNT	<u>\$102,900.00</u>
RECEIPT NO.	<u>2857948</u>
INIT.	<u>A.H.</u>

** BLM-ASO**

ENTERED
 AUG 24 2013
 BY: RE

UNITED STATES DEPARTMENT OF THE INTERIOR
 BUREAU OF LAND MANAGEMENT
 DIVISION OF SUPPORT SERVICES
 ONE NORTH CENTRAL AVENUE, SUITE 800
 PHOENIX, ARIZONA 85004

August 12, 2013

MAINTENANCE FEES FOR: 2014

BLM Serial #	Claim Name	Twp	Rng	Sec
AMC364029	DM 122	8S	28E	29
AMC364030	DM 123	8S	28E	28, 29
AMC364031	DM 124	8S	28E	29
AMC364032	DM 125	8S	28E	28, 29
AMC364033	DM 126	8S	28E	29
AMC364034	DM 127	8S	28E	28, 29
AMC364035	DM 128	8S	28E	29
AMC364036	DM 129	8S	28E	28, 29
AMC364037	DM 130	8S	28E	29
AMC364038	DM 131	8S	28E	28, 29
AMC364039	DM 132	8S	28E	29
AMC364040	DM 133	8S	28E	28, 29
AMC364041	DM 134	8S	28E	29
AMC364042	DM 135	8S	28E	28, 29
AMC364043	DM 164	8S	28E	28
AMC364044	DM 165	8S	28E	28
AMC364045	DM 166	8S	28E	28
AMC364046	DM 167	8S	28E	28
AMC364047	DM 168	8S	28E	28
AMC364048	DM 169	8S	28E	28
AMC364049	DM 170	8S	28E	28
AMC364050	DM 171	8S	28E	28
AMC364051	DM 172	8S	28E	28
AMC364052	DM 173	8S	28E	28
AMC364053	DM 174	8S	28E	28
AMC364054	DM 175	8S	28E	28
AMC364055	DM 176	8S	28E	28
AMC364056	DM 177	8S	28E	28
AMC363059	CG 1	12N	13W	35
AMC363060	CG 2	12N	13W	35
AMC363061	CG 3	12N	13W	35
AMC363062	CG 4	12N	13W	35
AMC363063	CG 5	12N	13W	35

AMC363064	CG 6	12N	13W	35
AMC363065	CG 7	12N	13W	35
AMC363066	CG 8	12N	13W	35
AMC363067	CG 9	12N	13W	35
AMC363068	CG 10	12N	13W	27
AMC363069	CG 11	12N	13W	27
AMC363070	CG 12	12N	13W	27
AMC363071	CG 13	12N	13W	27
AMC363072	CG 14	12N	13W	27
AMC363073	CG 15	12N	13W	27
AMC363074	CG 16	12N	13W	27
AMC363075	CG 17	12N	13W	27
AMC363076	CG 18	12N	13W	27
AMC363077	CG 19	12N	13W	27
AMC366338	CG 20	12N	13W	27
AMC366339	CG 21	12N	13W	36
AMC366340	CG 22	12N	13W	36
AMC366341	CG 23	12N	13W	36
AMC366342	CG 24	12N	13W	36
AMC366343	CG 25	12N	13W	36
AMC366344	CG 26	12N	13W	36
AMC366345	CG 27	12N	13W	36
AMC366346	CG 28	12N	13W	36
AMC366347	CG 29	12N	13W	36
AMC366348	CG 30	12N	13W	36
AMC366349	CG 31	12N	13W	36
AMC366350	CG 32	12N	13W	36
AMC366351	CG 33	12N	13W	36
AMC366352	CG 34	12N	13W	36
AMC366353	CG 35	12N	13W	35, 36
AMC366354	CG 36	12N	13W	36
AMC366355	CG 37	12N	13W	36
AMC366356	CG 38	12N	13W	36
AMC366357	CG 39	12N	13W	36
AMC366358	CG 40	12N	13W	36
AMC366359	CG 41	12N	13W	36
AMC366360	CG 42	12N	13W	36
AMC366361	CG 43	12N	13W	36
AMC366362	CG 44	12N	12W	31
AMC366363	CG 45	12N	12W	31
AMC366364	CG 46	12N	13W	35
AMC366365	CG 47	12N	13W	35
AMC366366	CG 48	12N	13W	35
AMC366367	CG 49	12N	13W	35
AMC366368	CG 50	12N	13W	35
AMC366751	CE 1	11N	10W	11
AMC366752	CE 2	11N	10W	11

AMC366753	CE 3	11N	10W	11
AMC366754	CE 4	11N	10W	11
AMC366755	CE 5	11N	10W	11
AMC366756	CE 6	11N	10W	11
AMC366757	CE 7	11N	10W	11
AMC366758	CE 8	11N	10W	10
AMC366759	TH 1	11N	10W	10
AMC361520	AM 1	11N	10W	15, 16
AMC361521	AM 2	11N	10W	15
AMC361522	AM 3	11N	10W	15, 16
AMC361523	AM 4	11N	10W	15
AMC361524	AM 5	11N	10W	15, 16
AMC361525	AM 6	11N	10W	15
AMC361526	AM 7	11N	10W	15, 16
AMC361527	AM 8	11N	10W	15, 22
AMC361528	AM 9	11N	10W	15, 16
AMC361529	AM 10	11N	10W	15, 22
AMC361530	AM 11	11N	10W	15, 16, 21, 22
AMC361531	AM 12	11N	10W	22
AMC361532	AM 13	11N	10W	21, 22
AMC361533	AM 14	11N	10W	21, 22
AMC361534	AM 15	11N	10W	21, 22
AMC361535	AM 16	11N	10W	21, 22
AMC361536	AM 17	11N	10W	21
AMC361537	AM 18	11N	10W	21, 22
AMC361538	AM 19	11N	10W	21
AMC361539	AM 20	11N	10W	21, 22
AMC361540	AM 21	11N	10W	21
AMC361541	AM 22	11N	10W	21, 22
AMC361542	AM 23	11N	10W	21
AMC361543	AM 24	11N	10W	21, 22
AMC361544	AM 25	11N	10W	15, 22
AMC361545	AM 26	11N	10W	22
AMC361546	AM 27	11N	10W	22
AMC361547	AM 28	11N	10W	22
AMC361548	AM 29	11N	10W	22
AMC361549	AM 30	11N	10W	22
AMC361550	AM 31	11N	10W	22
AMC361551	AM 32	11N	10W	22
AMC361552	AM 33	11N	10W	22
AMC361553	AM 34	11N	10W	22
AMC361554	AM 35	11N	10W	22
AMC361555	AM 36	11N	10W	22
AMC361556	AM 37	11N	10W	22
AMC361557	AM 38	11N	10W	22
AMC361558	AM 39	11N	10W	22
AMC361559	AM 40	11N	10W	22, 27

AMC361560	AM 41	11N	10W	22
AMC361561	AM 42	11N	10W	22, 27
AMC361562	AM 43	11N	10W	22, 27
AMC361563	AM 44	11N	10W	27
AMC361564	AM 45	11N	10W	27
AMC361565	AM 46	11N	10W	11
AMC361566	AM 47	11N	10W	11
AMC361567	AM 48	11N	10W	11, 14
AMC361568	AM 49	11N	10W	11
AMC361569	AM 50	11N	10W	11, 14
AMC361570	AM 51	11N	10W	11, 14
AMC361571	AM 52	11N	10W	14
AMC361572	AM 53	11N	10W	11, 14
AMC361573	AM 54	11N	10W	14
AMC361574	AM 55	11N	10W	14
AMC361575	AM 56	11N	10W	14
AMC361576	AM 57	11N	10W	14
AMC361577	AM 58	11N	10W	14
AMC361578	AM 59	11N	10W	14
AMC361579	AM 60	11N	10W	14
AMC361580	AM 61	11N	10W	14
AMC361581	AM 62	11N	10W	14
AMC361582	AM 63	11N	10W	14
AMC361583	AM 64	11N	10W	14
AMC361584	AM 65	11N	10W	14
AMC361585	AM 66	11N	10W	14
AMC361586	AM 67	11N	10W	14
AMC361587	AM 68	11N	10W	14, 15
AMC361588	AM 69	11N	10W	14, 23
AMC361589	AM 70	11N	10W	14, 15, 23
AMC361590	AM 71	11N	10W	23
AMC361591	AM 72	11N	10W	14, 15, 22, 23
AMC361592	AM 73	11N	10W	23
AMC361593	AM 74	11N	10W	22, 23
AMC361594	AM 75	11N	10W	23
AMC361595	AM 76	11N	10W	22, 23
AMC361596	AM 77	11N	10W	23
AMC361597	AM 78	11N	10W	22, 23
AMC361598	AM 79	11N	10W	23
AMC361599	AM 80	11N	10W	22, 23
AMC361600	AM 81	11N	10W	23
AMC361601	AM 82	11N	10W	22, 23
AMC361602	AM 83	11N	10W	23
AMC361603	AM 84	11N	10W	23
AMC361604	AM 85	11N	10W	23
AMC361605	AM 86	11N	10W	22, 23
AMC361606	AM 87	11N	10W	22, 23, 26, 27
				22, 27

AMC361607	AM 88	11N	10W	26, 27
AMC361608	AM 89	11N	10W	22, 27
AMC361609	AM 90	11N	10W	26, 27
AMC361610	AM 91	11N	10W	27
AMC361611	AM 92	11N	10W	26, 27
AMC361612	AM 93	11N	10W	27
AMC361613	AM 94	11N	10W	26, 27
AMC361614	AM 95	11N	10W	27
AMC361615	AM 96	11N	10W	26, 27
AMC361616	AM 97	11N	10W	27
AMC361617	AM 98	11N	10W	26, 27
AMC361618	AM 99	11N	10W	27
AMC361619	AM 100	11N	10W	26, 27
AMC361620	AM 101	11N	10W	27
AMC361621	AM 102	11N	10W	26, 27
AMC361622	AM 103	11N	10W	27
AMC361623	AM 104	11N	10W	26, 27, 34
AMC361624	AM 105	11N	10W	11, 12
AMC361625	AM 106	11N	10W	12, 13
AMC361626	AM 107	11N	10W	11, 12, 13, 14
AMC361627	AM 108	11N	10W	12, 13
AMC361628	AM 109	11N	10W	13, 14
AMC361629	AM 110	11N	10W	13
AMC361630	AM 111	11N	10W	13, 14
AMC361631	AM 112	11N	10W	13
AMC361632	AM 113	11N	10W	13, 14
AMC361633	AM 114	11N	10W	13
AMC361634	AM 115	11N	10W	13, 14
AMC361635	AM 116	11N	10W	13, 14
AMC361636	AM 117	11N	10W	14
AMC361637	AM 118	11N	10W	13, 14
AMC361638	AM 119	11N	10W	14
AMC361639	AM 120	11N	10W	13, 14
AMC361640	AM 121	11N	10W	14
AMC361641	AM 122	11N	10W	13, 14
AMC361642	AM 123	11N	10W	14
AMC361643	AM 124	11N	10W	13, 14, 24
AMC361644	AM 125	11N	10W	14, 23
AMC361645	AM 126	11N	10W	13, 14, 24
AMC361646	AM 127	11N	10W	23
AMC361647	AM 128	11N	10W	23, 24
AMC361648	AM 129	11N	10W	23
AMC361649	AM 130	11N	10W	23, 24
AMC361650	AM 131	11N	10W	23
AMC361651	AM 132	11N	10W	23, 24
AMC361652	AM 133	11N	10W	23
AMC361653	AM 134	11N	10W	23

AMC361654	AM 135	11N	10W	23
AMC361655	AM 136	11N	10W	23
AMC361656	AM 137	11N	10W	23
AMC361657	AM 138	11N	10W	23
AMC361658	AM 139	11N	10W	23
AMC361659	AM 140	11N	10W	23
AMC361660	AM 141	11N	10W	23
AMC361661	AM 142	11N	10W	23, 26
AMC361662	AM 143	11N	10W	23, 26
AMC361663	AM 144	11N	10W	23, 26
AMC361664	AM 145	11N	10W	23, 26
AMC361665	AM 146	11N	10W	26
AMC361666	AM 147	11N	10W	26
AMC361667	AM 148	11N	10W	26
AMC361668	AM 149	11N	10W	26
AMC361669	AM 150	11N	10W	26
AMC361670	AM 151	11N	10W	26
AMC361671	AM 152	11N	10W	26
AMC361672	AM 153	11N	10W	26
AMC361673	AM 154	11N	10W	26
AMC361674	AM 155	11N	10W	26
AMC361675	AM 156	11N	10W	26
AMC361676	AM 157	11N	10W	26
AMC361677	AM 158	11N	10W	26
AMC361678	AM 159	11N	10W	26
AMC361679	AM 160	11N	10W	26, 35
AMC361680	AM 161	11N	10W	26, 35
AMC361681	AM 162	11N	10W	26, 35
AMC361682	AM 163	11N	10W	12, 13
AMC361683	AM 164	11N	10W	13
AMC361684	AM 165	11N	10W	13
AMC361685	AM 166	11N	10W	13
AMC361686	AM 167	11N	10W	13
AMC361687	AM 168	11N	10W	13
AMC361688	AM 169	11N	10W	13
AMC361689	AM 170	11N	10W	13
AMC361690	AM 171	11N	10W	13
AMC361691	AM 172	11N	10W	13
AMC361692	AM 173	11N	10W	13
AMC361693	AM 174	11N	10W	13
AMC361694	AM 175	11N	10W	13
AMC361695	AM 176	11N	10W	13
AMC361696	AM 177	11N	10W	13
AMC361697	AM 178	11N	10W	13
AMC361698	AM 179	11N	10W	13
AMC361699	AM 180	11N	10W	13, 24
AMC361700	AM 181	11N	10W	13, 24

RECEIVED
 DEPT. OF REVENUE
 10-11-11

AMC361701	AM 182	11N	10W	24
AMC361702	AM 183	11N	10W	24
AMC361703	AM 184	11N	10W	24
AMC361704	AM 185	11N	10W	24
AMC361705	AM 186	11N	10W	24
AMC361706	AM 187	11N	10W	24
AMC361707	AM 188	11N	10W	24
AMC361708	AM 189	11N	10W	24
AMC361709	AM 190	11N	10W	24
AMC361710	AM 191	11N	10W	23, 24
AMC361711	AM 192	11N	10W	24
AMC361712	AM 193	11N	10W	23, 24
AMC361713	AM 194	11N	10W	24
AMC361714	AM 195	11N	10W	23, 24
AMC361715	AM 196	11N	10W	24
AMC361716	AM 197	11N	10W	23, 24
AMC361717	AM 198	11N	10W	24, 25
AMC361718	AM 199	11N	10W	23, 24, 25, 26
AMC361719	AM 200	11N	10W	24, 25
AMC361720	AM 201	11N	10W	25, 26
AMC361721	AM 202	11N	10W	25
AMC361722	AM 203	11N	10W	25, 26
AMC361723	AM 204	11N	10W	25
AMC361724	AM 205	11N	10W	25, 26
AMC361725	AM 206	11N	10W	25
AMC361726	AM 207	11N	10W	25, 26
AMC361727	AM 208	11N	10W	25
AMC361728	AM 209	11N	10W	25, 26
AMC361729	AM 210	11N	10W	25, 26
AMC361730	AM 211	11N	10W	25, 26
AMC361731	AM 212	11N	10W	25, 26
AMC361732	AM 213	11N	10W	25, 26
AMC361733	AM 214	11N	10W	25, 26
AMC361734	AM 215	11N	10W	25, 26
AMC361735	AM 216	11N	10W	25, 26, 36
AMC388128	AM 217	11N	10W	9, 10
AMC388129	AM 218	11N	10W	9, 10
AMC388130	AM 219	11N	10W	9, 10
AMC388131	AM 220	11N	10W	10
AMC388132	AM 221	11N	10W	10
AMC388133	AM 222	11N	10W	10
AMC388134	AM 223	11N	10W	3, 10
AMC388135	AM 224	11N	10W	10
AMC388136	AM 225	11N	10W	3
AMC388137	AM 226	11N	10W	3
AMC388138	AM 227	11N	10W	3
AMC388139	AM 228	11N	10W	3

AMC388140	AM 229	11N	10W	3
AMC388141	AM 230	11N	10W	3
AMC388142	AM 231	11N	10W	10, 11
AMC388143	AM 232	11N	10W	11
AMC388144	AM 233	11N	10W	10, 11
AMC388145	AM 234	11N	10W	11
AMC388146	AM 235	11N	10W	2, 3, 10, 11
AMC388147	AM 236	11N	10W	11
AMC388148	AM 237	11N	10W	2, 3, 11
AMC388149	AM 238	11N	10W	2, 11
AMC388150	AM 239	11N	10W	11
AMC388151	AM 240	11N	10W	11
AMC388152	AM 241	11N	10W	11
AMC388153	AM 242	11N	10W	11
AMC388154	AM 243	11N	10W	11
AMC388155	AM 244	11N	10W	11
AMC388156	AM 245	11N	10W	11
AMC361736	AM 246	11N	10W	10
AMC361737	AM 247	11N	10W	10
AMC361738	AM 248	11N	10W	10, 11
AMC361739	AM 249	11N	10W	11
AMC361740	AM 250	11N	10W	11
AMC361741	AM 251	11N	10W	11
AMC361742	AM 252	11N	10W	11
AMC361743	AM 253	11N	10W	11
AMC361744	AM 254	11N	10W	9, 15, 16
AMC361745	AM 255	11N	10W	9, 16
AMC361746	AM 256	11N	10W	9, 10, 15
AMC361747	AM 257	11N	10W	9
AMC361748	AM 258	11N	10W	9, 10
AMC361749	AM 259	11N	10W	9
AMC361750	AM 260	11N	10W	9, 10
AMC361751	AM 261	11N	10W	9
AMC361752	AM 262	11N	10W	9, 10
AMC361753	AM 263	11N	10W	9
AMC361754	AM 264	11N	10W	27, 34
AMC365258	AM 265	11N	10W	10, 11
AMC365259	AM 266	11N	10W	11
AMC365260	AM 267	11N	10W	10, 11
AMC365261	AM 268	11N	10W	10, 11
AMC365262	AM 269	11N	10W	10, 11
AMC365263	AM 270	11N	10W	10, 11
AMC365264	AM 271	11N	10W	10, 11, 15
AMC365265	AM 272	11N	10W	10, 11, 14, 15
AMC365266	AM 273	11N	10W	10, 15
AMC365267	AM 274	11N	10W	14, 15
AMC365268	AM 275	11N	10W	15

PROGRAM
 PUMAS 1991

AMC365269	AM 276	11N	10W	14, 15
AMC365270	AM 277	11N	10W	15
AMC365271	AM 278	11N	10W	14, 15
AMC365272	AM 279	11N	10W	15
AMC365273	AM 280	11N	10W	14, 15
AMC365274	AM 281	11N	10W	15
AMC365275	AM 282	11N	10W	14, 15
AMC365276	AM 283	11N	10W	15
AMC365277	AM 284	11N	10W	14, 15
AMC365278	AM 285	11N	10W	15
AMC365279	AM 286	11N	10W	14, 15
AMC365280	AM 287	11N	10W	10
AMC365281	AM 288	11N	10W	10
AMC365282	AM 289	11N	10W	10
AMC365283	AM 290	11N	10W	10
AMC365284	AM 291	11N	10W	10
AMC365285	AM 292	11N	10W	10, 15
AMC365286	AM 293	11N	10W	10, 15
AMC365287	AM 294	11N	10W	10, 15
AMC365288	AM 295	11N	10W	15
AMC365289	AM 296	11N	10W	15
AMC365290	AM 297	11N	10W	15, 16
AMC365291	AM 298	11N	10W	15
AMC365292	AM 299	11N	10W	15, 16
AMC365293	AM 300	11N	10W	15
AMC365294	AM 301	11N	10W	15
AMC366483	AM 302	11N	10W	9, 10
AMC366484	AM 303	11N	10W	10
AMC366485	AM 304	11N	10W	10
AMC366486	AM 305	11N	10W	10
AMC366487	AM 306	11N	10W	10
AMC366488	AM 307	11N	10W	10
AMC366489	AM 308	11N	10W	10, 11
AMC366490	AM 309	11N	10W	11
AMC388157	AM 310	11N	10W	11, 12
AMC388158	AM 311	11N	10W	2, 11
AMC388159	AM 312	11N	10W	2, 11, 12
AMC388160	AM 313	11N	10W	1, 2, 11, 12
AMC388161	AM 314	11N	10W	12
AMC388162	AM 315	11N	10W	12
AMC388163	AM 316	11N	10W	12
AMC388164	AM 317	11N	10W	11, 12
AMC388165	AM 318	11N	10W	12
AMC388166	AM 319	11N	10W	11, 12
AMC388167	AM 320	11N	10W	12
AMC388168	AM 321	11N	10W	11, 12
AMC388169	AM 322	11N	10W	12

10/12/2011 10:00 AM
 PROJECTED
 10/12/2011 10:00 AM

AMC388170	AM 323	11N	10W	11, 12
AMC388171	AM 324	11N	10W	12
AMC388172	AM 325	11N	10W	13
AMC388173	AM 326	11N	10W	13
AMC388174	AM 327	11N	9W/10W	18/13
AMC388175	AM 328	11N	9W/10W	18, 19/13, 24
AMC388176	AM 329	11N	9W	18, 19
AMC388177	AM 330	11N	10W	13, 24
AMC388178	AM 331	11N	9W/10W	19/ 24
AMC388179	AM 332	11N	10W	24
AMC388180	AM 333	11N	9W/10W	19/ 24
AMC388181	AM 334	11N	10W	24
AMC388182	AM 335	11N	9W/10W	19/ 24
AMC388183	AM 336	11N	10W	24
AMC388184	AM 337	11N	9W/10W	19/ 24
AMC388185	AM 338	11N	10W	24
AMC388186	AM 339	11N	9W/10W	19/ 24
AMC388187	AM 340	11N	10W	24
AMC388188	AM 341	11N	9W/10W	19/ 24
AMC388189	AM 342	11N	10W	24
AMC388190	AM 343	11N	9W/10W	19/ 24
AMC388191	AM 344	11N	10W	24
AMC388192	AM 345	11N	9W/10W	19/ 24
AMC388193	AM 346	11N	10W	24, 25
AMC388194	AM 347	11N	9W/10W	19, 30/24, 25
AMC388195	AM 348	11N	10W	24, 25
AMC388196	AM 349	11N	10W	25
AMC388197	AM 350	11N	10W	25
AMC388198	AM 351	11N	10W	25
AMC388199	AM 352	11N	10W	25
AMC388200	AM 353	11N	10W	25
AMC388201	AM 354	11N	10W	25
AMC388202	AM 355	11N	10W	25
AMC388203	AM 356	11N	10W	25
AMC388204	AM 357	11N	10W	25
AMC393473	AM 358	11N	10W	21
AMC393474	AM 359	11N	10W	21
AMC393475	AM 360	11N	10W	21
AMC393476	AM 361	11N	10W	21
AMC410892	AP 9	11N	10W	9
AMC410893	AP 10	11N	10W	9
AMC410894	AP 11	11N	10W	9
AMC410895	AP 12	11N	10W	9
AMC410896	AP 13	11N	10W	9
AMC410897	AP 14	11N	10W	9
AMC410898	AP 15	11N	10W	9
AMC410899	AP 16	11N	10W	9

RECEIVED
 DIVISION OF...
 JUN 10 10 40 AM '04

AMC410900	AP 17	11N	10W	9, 16
AMC410901	AP 18	11N	10W	9, 16
AMC410905	AP 22	11N	10W	9, 10
AMC410907	AP 24	11N	10W	9, 10
AMC410909	AP 26	11N	10W	9, 10
AMC410910	AP 27	11N	10W	9
AMC410911	AP 28	11N	10W	9, 10
AMC410913	AP 30	11N	10W	10
AMC410914	AP 31	11N	10W	1, 2, 11, 12
AMC410915	AP 32	11N	10W	1
AMC410916	AP 33	11N	10W	12
AMC410917	AP 34	11N	10W	12
AMC410918	AP 35	11N	10W	12
AMC410919	AP 36	11N	10W	12
AMC410920	AP 37	11N	10W	1, 12
AMC410922	AP 39	11N	10W	12
AMC410923	AP 40	11N	9W	7, 12
AMC410924	AP 41	11N	10W	12
AMC410925	AP 42	11N	9W	7, 12
AMC410926	AP 43	11N	10W	12
AMC410927	AP 44	11N	9W	7, 12
AMC410928	AP 45	11N	10W	12
AMC410929	AP 46	11N	9W	7, 12
AMC410930	AP 47	11N	10W	12
AMC410931	AP 48	11N	9W	7, 12
AMC410932	AP 49	11N	10W	12
AMC410933	AP 50	11N	9W	7, 12
AMC410934	AP 51	11N	10W	12
AMC410935	AP 52	11N	9W	7, 12
AMC410936	AP 53	11N	10W	13, 12
AMC410937	AP 54	11N	9W/10W	7, 18/13, 12
AMC410938	AP 55	11N	9W/10W	18/13
AMC410939	AP 56	11N	9W/10W	18/13
AMC410940	AP 57	11N	9W/10W	18/13
AMC410941	AP 58	11N	10W	25
AMC410942	AP 59	11N	10W	25
AMC410943	AP 60	11N	10W	25
AMC410944	AP 61	11N	10W	25
AMC410945	AP 62	11N	10W	25
AMC410946	AP 63	11N	10W	25
AMC410947	AP 64	11N	10W	25
AMC410948	AP 65	11N	10W	25
AMC410949	AP 66	11N	10W	25
AMC410950	AP 67	11N	10W	25
AMC410951	AP 68	11N	10W	25
AMC410952	AP 69	11N	10W	25
AMC410953	AP 70	11N	10W	25

2012 APR 12 4:01 PM

FRODO BAGGINS

AMC410954	AP 71	11N	10W	25
AMC410955	AP 72	11N	10W	25
AMC410956	AP 73	11N	10W	25
AMC410957	AP 74	11N	10W	16, 17, 20, 21
AMC410958	AP 75	11N	10W	20, 21
AMC410959	AP 76	11N	10W	20, 21
AMC410960	AP 77	11N	10W	21
AMC410961	AP 78	11N	10W	20, 21
AMC410962	AP 79	11N	10W	21
AMC410963	AP 80	11N	10W	20, 21
AMC410964	AP 81	11N	10W	21
AMC410965	AP 82	11N	10W	20, 21
AMC410966	AP 83	11N	10W	21
AMC410967	AP 84	11N	10W	20, 21
AMC410968	AP 85	11N	10W	21
AMC410969	AP 86	11N	10W	20, 21
AMC410970	AP 87	11N	10W	21
AMC410971	AP 88	11N	10W	20, 21, 28, 29
AMC410972	AP 89	11N	10W	21, 28
AMC410973	AP 90	11N	10W	21
AMC410974	AP 91	11N	10W	21
AMC410975	AP 92	11N	10W	21
AMC410976	AP 93	11N	10W	21, 22
AMC410977	AP 94	11N	10W	21
AMC410978	AP 95	11N	10W	21, 22
AMC410979	AP 96	11N	10W	21
AMC410980	AP 97	11N	10W	21, 22
AMC410981	AP 98	11N	10W	21
AMC410982	AP 99	11N	10W	21, 22
AMC410983	AP 100	11N	10W	21, 28
AMC410984	AP 101	11N	10W	21, 22, 27, 28
AMC410985	AP 102	11N	10W	22
AMC410986	AP 103	11N	10W	13, 18
AMC410987	AP 104	11N	10W	13, 18
AMC403611	Oak 1	5N	14E	28
AMC403612	Oak 2	5N	14E	28
AMC403613	Oak 3	5N	14E	28
AMC403614	Oak 4	5N	14E	27
AMC403615	Oak 5	5N	14E	27
AMC403616	Oak 6	5N	14E	27
AMC403617	Oak 7	5N	14E	27
AMC403618	Oak 8	5N	14E	27
AMC403619	Oak 9	5N	14E	28
AMC403620	Oak 10	5N	14E	28
AMC403601	Bak 1	6N	14E	20
AMC403602	Bak 2	6N	14E	20
AMC403603	Bak 3	6N	14E	20

403601
to
403620

10-11-12-13-14-15-16-17-18-19-20-21-22-23-24-25-26-27-28-29-30-31

20-21-22-23-24-25-26-27-28-29-30-31

AMC403604	Bak 4	6N	14E	20
AMC403605	Bak 5	6N	14E	20
AMC403606	Bak 6	6N	14E	29
AMC403607	Bak 7	6N	14E	29
AMC403608	Bak 8	6N	14E	29
AMC403609	Bak 9	6N	14E	29
AMC403610	Bak 10	6N	14E	20
AMC394981	RC 10	6N	14E	17
AMC394982	RC 11	6N	14E	17
AMC394983	RC 12	6N	14E	17
AMC394984	RC 13	6N	14E	17
AMC394985	RC 14	6N	14E	17
AMC394986	RC 15	6N	14E	18
AMC394987	RC 16	6N	14E	18
AMC394988	RC 17	6N	14E	18
AMC394989	RC 18	6N	14E	18
AMC394990	RC 19	6N	14E	18
AMC394991	RC 20	6N	14E	17
AMC394992	RC 21	6N	14E	17
AMC394993	RC 22	6N	14E	17
AMC394994	RC 23	6N	14E	17
AMC394995	RC 24	6N	14E	17
AMC403621	Pen 1	7N	14E	2, 11
AMC403622	Pen 2	7N	14E	2, 1, 11, 12
AMC403623	Pen 3	7N	14E	1, 12
AMC403624	Pen 4	7N	14E	1, 12
AMC403625	Pen 5	7N	14E	1, 12
AMC403626	Pen 6	7N	14E	1, 12
AMC403627	Pen 7	7N	14E	1, 12
AMC403628	Pen 9	7N	14E	1, 12
AMC403629	Pen 10	7N	14E	12
AMC403630	Pen 11	7N	14E	12
AMC403631	Pen 12	7N	14E	12
AMC403632	Pen 13	7N	14E	12
AMC403633	Pen 14	7N	14E	12
AMC403634	Pen 15	7N	14E	12
AMC403635	Pen 16	7N	14E	11, 12
AMC403636	Pen 17	7N	14E	12
AMC403637	Pen 18	7N	14E	12
AMC403638	Pen 19	7N	14E	12
AMC403639	Pen 20	7N	14E	12
AMC403640	Pen 21	7N	14E	12
AMC403641	Pen 22	7N	14E	12
AMC403642	Pen 23	7N	14E	12
AMC403643	Pen 24	7N	14E	12
AMC403644	Pen 25	7N	14E	12
AMC403645	Pen 26	7N	14E	12

2024-01-11 10:00 AM
 AMECY-2024-001
 AMECY-2024-001

AMC403646	Pen 27	7N	14E	12
AMC403647	Pen 28	7N	14E	12
AMC403648	Pen 29	7N	14E	12
AMC403649	Pen 30	7N	14E	11, 12
AMC403650	Pen 31	7N	14E	11
AMC403651	Pen 32	7N	14E	11, 14
AMC403652	Pen 33	7N	14E	11, 14, 12, 13
AMC403653	Pen 34	7N	14E	12, 13
AMC403654	Pen 35	7N	14E	12, 13
AMC403655	Pen 36	7N	14E	12, 13
AMC403656	Pen 37	7N	14E	12, 13
AMC403657	Pen 38	7N	14E	12, 13
AMC407697	CS 1	6N	14E	19
AMC407698	CS 2	6N	14E	19
AMC407699	CS 3	6N	14E	19
AMC407700	CS 4	6N	14E	19
AMC407701	CS 5	6N	14E	19, 20
AMC407702	CS 6	6N	14E	20
AMC407703	CS 7	6N	14E	20
AMC407704	CS 8	6N	14E	20
AMC407705	CS 9	6N	14E	20
AMC407706	CS 10	6N	14E	20
AMC407707	CS 11	6N	14E	20
AMC407708	CS 12	6N	14E	20
AMC407709	CS 13	6N	14E	20
AMC407710	CS 14	6N	14E	19, 20
AMC407711	CS 15	6N	14E	19
AMC407712	CS 16	6N	14E	19
AMC407713	CS 17	6N	14E	19
AMC407714	CS 18	6N	14E	19
AMC407715	CS 19	6N	14E	19
AMC407716	CS 20	6N	14E	19, 20
AMC407717	CS 21	6N	14E	20
AMC407718	CS 22	6N	14E	20
AMC407719	CS 23	6N	14E	20
AMC407720	CS 24	6N	14E	20
AMC407721	CS 25	6N	14E	20, 29
AMC407722	CS 26	6N	14E	20, 29
AMC407723	CS 27	6N	14E	20, 29
AMC407724	CS 28	6N	14E	18
AMC407725	CS 29	6N	14E	18
AMC407726	CS 30	6N	14E	18
AMC407727	CS 31	6N	14E	18
AMC414006	WC 62	6N	14E	19
AMC414007	WC 63	6N	14E	18, 19
AMC414008	WC 64	6N	14E	19
AMC414009	WC 65	6N	14E	19
				19, 20, 29

AMC416412	WC 66	T6N	R14E	18, 19
AMC416413	WC 67	T6N	R14E	18, 19
AMC416414	WC 68	T6N	R14E	18, 19
AMC416415	WC 69	T6N	R13E	24
AMC416416	WC 70	T6N	R13E	24
AMC416417	WC 71	T6N	R13/14E	24/19
AMC416418	WC 72	T6N	R13/14E	24/19
AMC416419	WC 73	T6N	R14E	19
AMC416420	WC 74	T6N	R14E	19
AMC416421	WC 75	T6N	R14E	19
AMC416422	WC 76	T6N	R14E	19
AMC416423	WC 77	T6N	R14E	19
AMC416424	WC 78	T6N	R14E	19
AMC416425	WC 79	T6N	R14E	19
AMC416426	WC 80	T6N	R14E	19
AMC416427	WC 81	T6N	R14E	19
AMC416428	WC 82	T6N	R14E	19
AMC416429	WC 83	T6N	R14E	19, 30
AMC416430	WC 84	T6N	R14E	19
AMC416431	WC 85	T6N	R14E	19, 30
AMC416432	WC 86	T6N	R14E	19
AMC416433	WC 87	T6N	R14E	19, 30
AMC416434	WC 88	T6N	R14E	19
AMC416435	WC 89	T6N	R14E	19, 30
AMC416436	WC 90	T6N	R14E	19
AMC416437	WC 91	T6N	R14E	19, 30
AMC416438	WC 92	T6N	R14E	19, 30
AMC416439	WC 93	T6N	R14E	19, 30
AMC416440	WC 94	T6N	R14E	19, 30
AMC416441	WC 95	T6N	R14E	19, 20, 29, 30
AMC416442	WC 96	T6N	R13/14E	25/30
AMC416443	WC 97	T6N	R14E	25/30
AMC416444	WC 98	T6N	R14E	30
AMC416445	WC 99	T6N	R14E	30
AMC416446	WC 100	T6N	R14E	30
AMC416447	WC 101	T6N	R14E	30
AMC416448	WC 102	T6N	R14E	30
AMC416449	WC 103	T6N	R14E	30
AMC416450	WC 104	T6N	R14E	30
AMC416451	WC 105	T6N	R14E	30
AMC416452	WC 106	T6N	R14E	30
AMC416453	WC 107	T6N	R14E	30
AMC416454	WC 108	T6N	R14E	30
AMC416455	WC 109	T6N	R14E	30
AMC416456	WC 110	T6N	R14E	30
AMC416457	WC 111	T6N	R14E	30
AMC416458	WC 112	T6N	R14E	30

AMC416459	WC 113	T6N	R14E	30
AMC416460	WC 114	T6N	R14E	29, 30
AMC416461	WC 115	T6N	R14E	29, 30
AMC416462	WC 116	T6N	R14E	29
AMC416463	WC 117	T6N	R14E	29
AMC416464	WC 118	T6N	R14E	29
AMC416465	WC 119	T6N	R14E	29
AMC416466	WC 120	T6N	R14E	29
AMC416467	WC 121	T6N	R14E	29
AMC416468	WC 122	T6N	R14E	29
AMC416469	WC 123	T6N	R14E	29
AMC416470	WC 124	T6N	R14E	29
AMC416471	WC 125	T6N	R14E	30, 31
AMC416472	WC 126	T6N	R14E	31
AMC416473	WC 127	T6N	R14E	30, 31
AMC416474	WC 128	T6N	R14E	31
AMC416475	WC 129	T6N	R14E	30, 31
AMC416476	WC 130	T6N	R14E	31
AMC416477	WC 131	T6N	R14E	30, 31
AMC416478	WC 132	T6N	R14E	31
AMC416479	WC 133	T6N	R14E	30, 31
AMC416480	WC 134	T6N	R14E	31
AMC416481	WC 135	T6N	R14E	30, 31
AMC416482	WC 136	T6N	R14E	31
AMC416483	WC 137	T6N	R14E	30, 31
AMC416484	WC 138	T6N	R14E	31
AMC416485	WC 139	T6N	R14E	30, 31
AMC416486	WC 140	T6N	R14E	31
AMC416487	WC 141	T6N	R14E	29, 30, 31, 32
AMC416488	WC 142	T6N	R14E	31, 32
AMC416489	WC 143	T6N	R14E	29, 32
AMC416490	WC 144	T6N	R14E	32
AMC416491	WC 145	T6N	R14E	29, 32
AMC416492	WC 146	T6N	R14E	32
AMC416493	WC 147	T6N	R14E	29, 32
AMC416494	WC 148	T6N	R14E	32
AMC416495	WC 149	T6N	R14E	29, 32
AMC416496	WC 150	T6N	R14E	32
AMC416497	WC 151	T6N	R14E	29, 32
AMC416498	WC 152	T6N	R14E	31, 32
AMC416499	WC 153	T6N	R14E	32
AMC416500	WC 154	T6N	R14E	32
AMC416501	WC 155	T6N	R14E	32
AMC416502	WC 156	T6N	R14E	19

Number of Claims: $735 \times \$140.00/\text{claim} = \underline{\$102,900.00}$ as maintenance fees for year 2014.

Name and address of Owner or Claimant

Uranium Energy Corp.
6100 Indian School Road NE
Suite 225
Albuquerque, NM 87110
(505) 830-7707

PROPERTY CONTROL
CO. & M. 61 511 016
NOV 19 11 40 05
ALBUQUERQUE, NM

United States Department of the Interior
Bureau of Land Management
 LANDS/RECREATION & PLANNING
 ONE N CENTRAL AVE
 PHOENIX, AZ 85004 -2203
 Phone: 602-417-9200

Receipt

No: 2859948

Transaction #: 2945799	
Date of Transaction: 08/20/2013	
CUSTOMER:	
URANIUM ENERGY CORP 6100 INDIAN SCHOOL RD NE SUITE 225 ALBUQUERQUE, NM 87110-4180 US	

LINE #	QTY	DESCRIPTION	REMARKS	UNIT PRICE	TOTAL
1	1.00	LOCATABLE MINERALS / MINING CLAIMS-NOT NEW-UNADJUD, ONE AUTH NO. ONLY / MINING CLAIM MONEY RECEIVED CASES: AMC364029/\$102900.00	MAINT FEE PYMNT (735) 2014	- n/a -	102900.00
TOTAL:					\$102,900.00

PAYMENT INFORMATION			
1	AMOUNT:	102900.00	POSTMARKED: 08/16/2013
	TYPE:	CHECK	RECEIVED: 08/19/2013
	CHECK NO:	15339	
	NAME:	URANIUM ENERGY CORP 1111 W HASTINGS ST STE 320 VANCOUVER BC CANADA NS V6E 2J3 CA	

REMARKS

This receipt was generated by the automated BLM Collections and Billing System and is a paper representation of a portion of the official electronic record contained therein.



Uranium Energy Corp

August 1, 2012

Bureau of Land Management
One North Central Avenue, Suite 800
Phoenix, Arizona 85004

To Whom It May Concern:

Please find attached our Assessment Fees for our mining claims as defined on the attached affidavit. Also attached is our filing fee of \$102,900.00 check number 12885, and a self-addressed-stamped envelope for your use in returning a copy of our affidavit once recorded by your office.

Please call myself at 505-830-7707 if you have any questions.

Regards,

Talitha D. Williams
Office Manager

Attachments

NO. OF CLAIMS 735
AMOUNT \$102900.00
RECEIPT NO. 2624559
INIT. AD
** BLM-ASO**

RECEIVED
BLM AZ STATE OFFICE
2012 AUG -6 P 3:39
PHOENIX, ARIZONA

ENTERED IN COMPUTER
RE 8.21.12

Amc 364029
Amc 363059
Amc 366338
Amc 366751
Amc 361520
Amc 388128
Amc 365258
Amc 366483
Amc 393473
Amc 410884
CERTIFIED MAIL
7196 9000 9408 2463 0572
AMC403601
Amc 394984
Amc 407697
Amc 414006
Amc 416412

UNITED STATES DEPARTMENT OF THE INTERIOR
 BUREAU OF LAND MANAGEMENT
 DIVISION OF SUPPORT SERVICES
 ONE NORTH CENTRAL AVENUE, SUITE 800
 PHOENIX, ARIZONA 85004

July 16, 2012

MAINTENANCE FEES FOR: 2012

RECEIVED
 BLM AZ STATE OFFICE
 2012 AUG - 6 P 3: 33
 PHOENIX, ARIZONA

BLM Serial #	Claim Name	Twp	Rng	Sec
AMC364029	DM 122	8S	28E	29
AMC364030	DM 123	8S	28E	28, 29
AMC364031	DM 124	8S	28E	29
AMC364032	DM 125	8S	28E	28, 29
AMC364033	DM 126	8S	28E	29
AMC364034	DM 127	8S	28E	28, 29
AMC364035	DM 128	8S	28E	29
AMC364036	DM 129	8S	28E	28, 29
AMC364037	DM 130	8S	28E	29
AMC364038	DM 131	8S	28E	28, 29
AMC364039	DM 132	8S	28E	29
AMC364040	DM 133	8S	28E	28, 29
AMC364041	DM 134	8S	28E	29
AMC364042	DM 135	8S	28E	28, 29
AMC364043	DM 164	8S	28E	28
AMC364044	DM 165	8S	28E	28
AMC364045	DM 166	8S	28E	28
AMC364046	DM 167	8S	28E	28
AMC364047	DM 168	8S	28E	28
AMC364048	DM 169	8S	28E	28
AMC364049	DM 170	8S	28E	28
AMC364050	DM 171	8S	28E	28
AMC364051	DM 172	8S	28E	28
AMC364052	DM 173	8S	28E	28
AMC364053	DM 174	8S	28E	28
AMC364054	DM 175	8S	28E	28
AMC364055	DM 176	8S	28E	28
AMC364056	DM 177	8S	28E	28
AMC363059	CG 1	12N	13W	35
AMC363060	CG 2	12N	13W	35
AMC363061	CG 3	12N	13W	35
AMC363062	CG 4	12N	13W	35
AMC363063	CG 5	12N	13W	35

AMC363064	CG 6	12N	13W	35
AMC363065	CG 7	12N	13W	35
AMC363066	CG 8	12N	13W	35
AMC363067	CG 9	12N	13W	35
AMC363068	CG 10	12N	13W	27
AMC363069	CG 11	12N	13W	27
AMC363070	CG 12	12N	13W	27
AMC363071	CG 13	12N	13W	27
AMC363072	CG 14	12N	13W	27
AMC363073	CG 15	12N	13W	27
AMC363074	CG 16	12N	13W	27
AMC363075	CG 17	12N	13W	27
AMC363076	CG 18	12N	13W	27
AMC363077	CG 19	12N	13W	27
AMC366338	CG 20	12N	13W	36
AMC366339	CG 21	12N	13W	36
AMC366340	CG 22	12N	13W	36
AMC366341	CG 23	12N	13W	36
AMC366342	CG 24	12N	13W	36
AMC366343	CG 25	12N	13W	36
AMC366344	CG 26	12N	13W	36
AMC366345	CG 27	12N	13W	36
AMC366346	CG 28	12N	13W	36
AMC366347	CG 29	12N	13W	36
AMC366348	CG 30	12N	13W	36
AMC366349	CG 31	12N	13W	36
AMC366350	CG 32	12N	13W	36
AMC366351	CG 33	12N	13W	36
AMC366352	CG 34	12N	13W	35, 36
AMC366353	CG 35	12N	13W	36
AMC366354	CG 36	12N	13W	36
AMC366355	CG 37	12N	13W	36
AMC366356	CG 38	12N	13W	36
AMC366357	CG 39	12N	13W	36
AMC366358	CG 40	12N	13W	36
AMC366359	CG 41	12N	13W	36
AMC366360	CG 42	12N	13W	36
AMC366361	CG 43	12N	12W	36
AMC366362	CG 44	12N	12W	36
AMC366363	CG 45	12N	13W	35
AMC366364	CG 46	12N	13W	35
AMC366365	CG 47	12N	13W	35
AMC366366	CG 48	12N	13W	35
AMC366367	CG 49	12N	13W	35
AMC366368	CG 50	12N	13W	35
AMC366751	CE 1	11N	10W	11
AMC366752	CE 2	11N	10W	11

PHOENIX, ARIZONA

2012 AUG - 6 P 3:39
35, 36

RECEIVED
BLM AZ STATE OFFICE

AMC366753	CE 3	11N	10W	11
AMC366754	CE 4	11N	10W	11
AMC366755	CE 5	11N	10W	11
AMC366756	CE 6	11N	10W	11
AMC366757	CE 7	11N	10W	11
AMC366758	CE 8	11N	10W	10
AMC366759	TH 1	11N	10W	10
AMC361520	AM 1	11N	10W	15, 16
AMC361521	AM 2	11N	10W	15
AMC361522	AM 3	11N	10W	15, 16
AMC361523	AM 4	11N	10W	15
AMC361524	AM 5	11N	10W	15, 16
AMC361525	AM 6	11N	10W	15
AMC361526	AM 7	11N	10W	15, 16
AMC361527	AM 8	11N	10W	15, 22
AMC361528	AM 9	11N	10W	15, 16
AMC361529	AM 10	11N	10W	15, 22
AMC361530	AM 11	11N	10W	15, 16, 21, 22
AMC361531	AM 12	11N	10W	22
AMC361532	AM 13	11N	10W	21, 22
AMC361533	AM 14	11N	10W	21, 22
AMC361534	AM 15	11N	10W	21, 22
AMC361535	AM 16	11N	10W	21, 22
AMC361536	AM 17	11N	10W	21
AMC361537	AM 18	11N	10W	21, 22
AMC361538	AM 19	11N	10W	21
AMC361539	AM 20	11N	10W	21, 22
AMC361540	AM 21	11N	10W	21
AMC361541	AM 22	11N	10W	21, 22
AMC361542	AM 23	11N	10W	21
AMC361543	AM 24	11N	10W	21, 22
AMC361544	AM 25	11N	10W	15, 22
AMC361545	AM 26	11N	10W	22
AMC361546	AM 27	11N	10W	22
AMC361547	AM 28	11N	10W	22
AMC361548	AM 29	11N	10W	22
AMC361549	AM 30	11N	10W	22
AMC361550	AM 31	11N	10W	22
AMC361551	AM 32	11N	10W	22
AMC361552	AM 33	11N	10W	22
AMC361553	AM 34	11N	10W	22
AMC361554	AM 35	11N	10W	22
AMC361555	AM 36	11N	10W	22
AMC361556	AM 37	11N	10W	22
AMC361557	AM 38	11N	10W	22
AMC361558	AM 39	11N	10W	22
AMC361559	AM 40	11N	10W	22

RECEIVED
 PLM AZ STATE OFFICE
 2012 AUG -6 P 3:39
 PHOENIX, ARIZONA

AMC361560	AM 41	11N	10W	22
AMC361561	AM 42	11N	10W	22, 27
AMC361562	AM 43	11N	10W	22, 27
AMC361563	AM 44	11N	10W	27
AMC361564	AM 45	11N	10W	27
AMC361565	AM 46	11N	10W	11
AMC361566	AM 47	11N	10W	11
AMC361567	AM 48	11N	10W	11, 14
AMC361568	AM 49	11N	10W	11
AMC361569	AM 50	11N	10W	11, 14
AMC361570	AM 51	11N	10W	11, 14
AMC361571	AM 52	11N	10W	14
AMC361572	AM 53	11N	10W	11, 14
AMC361573	AM 54	11N	10W	14
AMC361574	AM 55	11N	10W	14
AMC361575	AM 56	11N	10W	14
AMC361576	AM 57	11N	10W	14
AMC361577	AM 58	11N	10W	14
AMC361578	AM 59	11N	10W	14
AMC361579	AM 60	11N	10W	14
AMC361580	AM 61	11N	10W	14
AMC361581	AM 62	11N	10W	14
AMC361582	AM 63	11N	10W	14
AMC361583	AM 64	11N	10W	14
AMC361584	AM 65	11N	10W	14
AMC361585	AM 66	11N	10W	14
AMC361586	AM 67	11N	10W	14, 15
AMC361587	AM 68	11N	10W	14, 23
AMC361588	AM 69	11N	10W	14, 15, 23
AMC361589	AM 70	11N	10W	23
AMC361590	AM 71	11N	10W	14, 15, 22, 23
AMC361591	AM 72	11N	10W	23
AMC361592	AM 73	11N	10W	22, 23
AMC361593	AM 74	11N	10W	23
AMC361594	AM 75	11N	10W	22, 23
AMC361595	AM 76	11N	10W	23
AMC361596	AM 77	11N	10W	22, 23
AMC361597	AM 78	11N	10W	23
AMC361598	AM 79	11N	10W	22, 23
AMC361599	AM 80	11N	10W	23
AMC361600	AM 81	11N	10W	22, 23
AMC361601	AM 82	11N	10W	23
AMC361602	AM 83	11N	10W	23
AMC361603	AM 84	11N	10W	23
AMC361604	AM 85	11N	10W	22, 23
AMC361605	AM 86	11N	10W	22, 23, 26, 27
AMC361606	AM 87	11N	10W	22, 27

RECEIVED
 PLM AZ STATE OFFICE
 PHOENIX, ARIZONA
 2012 AUG -6 P 3:39

AMC361607	AM 88	11N	10W	26, 27
AMC361608	AM 89	11N	10W	22, 27
AMC361609	AM 90	11N	10W	26, 27
AMC361610	AM 91	11N	10W	27
AMC361611	AM 92	11N	10W	26, 27
AMC361612	AM 93	11N	10W	27
AMC361613	AM 94	11N	10W	26, 27
AMC361614	AM 95	11N	10W	27
AMC361615	AM 96	11N	10W	26, 27
AMC361616	AM 97	11N	10W	27
AMC361617	AM 98	11N	10W	26, 27
AMC361618	AM 99	11N	10W	27
AMC361619	AM 100	11N	10W	26, 27
AMC361620	AM 101	11N	10W	27
AMC361621	AM 102	11N	10W	26, 27
AMC361622	AM 103	11N	10W	27
AMC361623	AM 104	11N	10W	26, 27, 34
AMC361624	AM 105	11N	10W	11, 12
AMC361625	AM 106	11N	10W	12, 13
AMC361626	AM 107	11N	10W	11, 12, 13, 14
AMC361627	AM 108	11N	10W	12, 13
AMC361628	AM 109	11N	10W	13, 14
AMC361629	AM 110	11N	10W	13
AMC361630	AM 111	11N	10W	13, 14
AMC361631	AM 112	11N	10W	13
AMC361632	AM 113	11N	10W	13, 14
AMC361633	AM 114	11N	10W	13
AMC361634	AM 115	11N	10W	13, 14
AMC361635	AM 116	11N	10W	13, 14
AMC361636	AM 117	11N	10W	14
AMC361637	AM 118	11N	10W	13, 14
AMC361638	AM 119	11N	10W	14
AMC361639	AM 120	11N	10W	14
AMC361640	AM 121	11N	10W	14
AMC361641	AM 122	11N	10W	14
AMC361642	AM 123	11N	10W	14
AMC361643	AM 124	11N	10W	14
AMC361644	AM 125	11N	10W	14
AMC361645	AM 126	11N	10W	14
AMC361646	AM 127	11N	10W	14
AMC361647	AM 128	11N	10W	23, 24
AMC361648	AM 129	11N	10W	23
AMC361649	AM 130	11N	10W	23, 24
AMC361650	AM 131	11N	10W	23
AMC361651	AM 132	11N	10W	23, 24
AMC361652	AM 133	11N	10W	23
AMC361653	AM 134	11N	10W	23

RECEIVED
 BLH AZ STATE OFFICE
 2012 AUG - 6 24
 PHOENIX, ARIZONA

AMC361654	AM 135	11N	10W	23
AMC361655	AM 136	11N	10W	23
AMC361656	AM 137	11N	10W	23
AMC361657	AM 138	11N	10W	23
AMC361658	AM 139	11N	10W	23
AMC361659	AM 140	11N	10W	23
AMC361660	AM 141	11N	10W	23
AMC361661	AM 142	11N	10W	23, 26
AMC361662	AM 143	11N	10W	23, 26
AMC361663	AM 144	11N	10W	23, 26
AMC361664	AM 145	11N	10W	23, 26
AMC361665	AM 146	11N	10W	26
AMC361666	AM 147	11N	10W	26
AMC361667	AM 148	11N	10W	26
AMC361668	AM 149	11N	10W	26
AMC361669	AM 150	11N	10W	26
AMC361670	AM 151	11N	10W	26
AMC361671	AM 152	11N	10W	26
AMC361672	AM 153	11N	10W	26
AMC361673	AM 154	11N	10W	26
AMC361674	AM 155	11N	10W	26
AMC361675	AM 156	11N	10W	26
AMC361676	AM 157	11N	10W	26
AMC361677	AM 158	11N	10W	26
AMC361678	AM 159	11N	10W	26
AMC361679	AM 160	11N	10W	26, 35
AMC361680	AM 161	11N	10W	26, 35
AMC361681	AM 162	11N	10W	26, 35
AMC361682	AM 163	11N	10W	12, 13
AMC361683	AM 164	11N	10W	13
AMC361684	AM 165	11N	10W	13
AMC361685	AM 166	11N	10W	13
AMC361686	AM 167	11N	10W	13
AMC361687	AM 168	11N	10W	13
AMC361688	AM 169	11N	10W	13
AMC361689	AM 170	11N	10W	13
AMC361690	AM 171	11N	10W	13
AMC361691	AM 172	11N	10W	13
AMC361692	AM 173	11N	10W	13
AMC361693	AM 174	11N	10W	13
AMC361694	AM 175	11N	10W	13
AMC361695	AM 176	11N	10W	13
AMC361696	AM 177	11N	10W	13
AMC361697	AM 178	11N	10W	13
AMC361698	AM 179	11N	10W	13
AMC361699	AM 180	11N	10W	13, 24
AMC361700	AM 181	11N	10W	13, 24

2012 AUG - 6 P 3:40
 PHOENIX, ARIZONA

RECEIVED
 BLM AZ STATE OFFICE

AMC361701	AM 182	11N	10W	24
AMC361702	AM 183	11N	10W	24
AMC361703	AM 184	11N	10W	24
AMC361704	AM 185	11N	10W	24
AMC361705	AM 186	11N	10W	24
AMC361706	AM 187	11N	10W	24
AMC361707	AM 188	11N	10W	24
AMC361708	AM 189	11N	10W	24
AMC361709	AM 190	11N	10W	24
AMC361710	AM 191	11N	10W	23, 24
AMC361711	AM 192	11N	10W	24
AMC361712	AM 193	11N	10W	23, 24
AMC361713	AM 194	11N	10W	24
AMC361714	AM 195	11N	10W	23, 24
AMC361715	AM 196	11N	10W	24
AMC361716	AM 197	11N	10W	23, 24
AMC361717	AM 198	11N	10W	24, 25
AMC361718	AM 199	11N	10W	23, 24, 25, 26
AMC361719	AM 200	11N	10W	24, 25
AMC361720	AM 201	11N	10W	25, 26
AMC361721	AM 202	11N	10W	25
AMC361722	AM 203	11N	10W	25, 26
AMC361723	AM 204	11N	10W	25
AMC361724	AM 205	11N	10W	25, 26
AMC361725	AM 206	11N	10W	25
AMC361726	AM 207	11N	10W	25, 26
AMC361727	AM 208	11N	10W	25
AMC361728	AM 209	11N	10W	25, 26
AMC361729	AM 210	11N	10W	25, 26
AMC361730	AM 211	11N	10W	25, 26
AMC361731	AM 212	11N	10W	25, 26
AMC361732	AM 213	11N	10W	25, 26
AMC361733	AM 214	11N	10W	25, 26
AMC361734	AM 215	11N	10W	25, 26
<u>AMC361735</u>	AM 216	11N	10W	25, 26
AMC388128	AM 217	11N	10W	26
AMC388129	AM 218	11N	10W	26
AMC388130	AM 219	11N	10W	26
AMC388131	AM 220	11N	10W	26
AMC388132	AM 221	11N	10W	26
AMC388133	AM 222	11N	10W	26
AMC388134	AM 223	11N	10W	26
AMC388135	AM 224	11N	10W	26
AMC388136	AM 225	11N	10W	26
AMC388137	AM 226	11N	10W	26
AMC388138	AM 227	11N	10W	26
AMC388139	AM 228	11N	10W	26

RECEIVED
 BLM AZ STATE OFFICE
 PHOENIX, ARIZONA
 2012
 09, 10, 11, 12, 13, 14, 15, 16, 17, 18, 19, 20, 21, 22, 23, 24, 25, 26

AMC388140	AM 229	11N	10W	3
AMC388141	AM 230	11N	10W	3
AMC388142	AM 231	11N	10W	10, 11
AMC388143	AM 232	11N	10W	11
AMC388144	AM 233	11N	10W	10, 11
AMC388145	AM 234	11N	10W	11
AMC388146	AM 235	11N	10W	2, 3, 10, 11
AMC388147	AM 236	11N	10W	11
AMC388148	AM 237	11N	10W	2, 3, 11
AMC388149	AM 238	11N	10W	2, 11
AMC388150	AM 239	11N	10W	11
AMC388151	AM 240	11N	10W	11
AMC388152	AM 241	11N	10W	11
AMC388153	AM 242	11N	10W	11
AMC388154	AM 243	11N	10W	11
AMC388155	AM 244	11N	10W	11
AMC388156	AM 245	11N	10W	11
AMC361736	AM 246	11N	10W	10
AMC361737	AM 247	11N	10W	10
AMC361738	AM 248	11N	10W	10, 11
AMC361739	AM 249	11N	10W	11
AMC361740	AM 250	11N	10W	11
AMC361741	AM 251	11N	10W	11
AMC361742	AM 252	11N	10W	11
AMC361743	AM 253	11N	10W	11
AMC361744	AM 254	11N	10W	9, 15, 16
AMC361745	AM 255	11N	10W	9, 16
AMC361746	AM 256	11N	10W	9, 10, 15
AMC361747	AM 257	11N	10W	9
AMC361748	AM 258	11N	10W	9, 10
AMC361749	AM 259	11N	10W	9
AMC361750	AM 260	11N	10W	9, 10
AMC361751	AM 261	11N	10W	9
AMC361752	AM 262	11N	10W	9, 10
AMC361753	AM 263	11N	10W	9
AMC361754	AM 264	11N	10W	27, 34
AMC365258	AM 265	11N	10W	10, 11
AMC365259	AM 266	11N	10W	11
AMC365260	AM 267	11N	10W	10, 11
AMC365261	AM 268	11N	10W	10, 11
AMC365262	AM 269	11N	10W	10, 11
AMC365263	AM 270	11N	10W	10, 11
AMC365264	AM 271	11N	10W	10, 11, 15
AMC365265	AM 272	11N	10W	10, 11, 14, 15
AMC365266	AM 273	11N	10W	10, 15
AMC365267	AM 274	11N	10W	14, 15
AMC365268	AM 275	11N	10W	15

RECEIVED
 PLM AZ STATE OFFICE
 2012 AUG 16 P 3:40
 PHOENIX, ARIZONA

AMC365269	AM 276	11N	10W	14, 15
AMC365270	AM 277	11N	10W	15
AMC365271	AM 278	11N	10W	14, 15
AMC365272	AM 279	11N	10W	15
AMC365273	AM 280	11N	10W	14, 15
AMC365274	AM 281	11N	10W	15
AMC365275	AM 282	11N	10W	14, 15
AMC365276	AM 283	11N	10W	15
AMC365277	AM 284	11N	10W	14, 15
AMC365278	AM 285	11N	10W	15
AMC365279	AM 286	11N	10W	14, 15
AMC365280	AM 287	11N	10W	10
AMC365281	AM 288	11N	10W	10
AMC365282	AM 289	11N	10W	10
AMC365283	AM 290	11N	10W	10
AMC365284	AM 291	11N	10W	10
AMC365285	AM 292	11N	10W	10, 15
AMC365286	AM 293	11N	10W	10, 15
AMC365287	AM 294	11N	10W	10, 15
AMC365288	AM 295	11N	10W	15
AMC365289	AM 296	11N	10W	15
AMC365290	AM 297	11N	10W	15, 16
AMC365291	AM 298	11N	10W	15
AMC365292	AM 299	11N	10W	15, 16
AMC365293	AM 300	11N	10W	15
AMC365294	AM 301	11N	10W	15
AMC366483	AM 302	11N	10W	9, 10
AMC366484	AM 303	11N	10W	10
AMC366485	AM 304	11N	10W	10
AMC366486	AM 305	11N	10W	10
AMC366487	AM 306	11N	10W	10
AMC366488	AM 307	11N	10W	10
AMC366489	AM 308	11N	10W	10, 11
AMC366490	AM 309	11N	10W	11
AMC388157	AM 310	11N	10W	11, 12
AMC388158	AM 311	11N	10W	2, 11
AMC388159	AM 312	11N	10W	2, 11, 12
AMC388160	AM 313	11N	10W	1, 2, 11, 12
AMC388161	AM 314	11N	10W	12
AMC388162	AM 315	11N	10W	12
AMC388163	AM 316	11N	10W	12
AMC388164	AM 317	11N	10W	11, 12
AMC388165	AM 318	11N	10W	12
AMC388166	AM 319	11N	10W	11, 12
AMC388167	AM 320	11N	10W	12
AMC388168	AM 321	11N	10W	11, 12
AMC388169	AM 322	11N	10W	12

PHOENIX, ARIZONA

2012 AUG 15 3:40

RECEIVED
BLM AZ STATE OFFICE

AMC388170	AM 323	11N	10W	11, 12
AMC388171	AM 324	11N	10W	12
AMC388172	AM 325	11N	10W	13
AMC388173	AM 326	11N	10W	13
AMC388174	AM 327	11N	9W/10W	18/13
AMC388175	AM 328	11N	9W/10W	18, 19/13, 24
AMC388176	AM 329	11N	9W	18, 19
AMC388177	AM 330	11N	10W	13, 24
AMC388178	AM 331	11N	9W/10W	19/ 24
AMC388179	AM 332	11N	10W	24
AMC388180	AM 333	11N	9W/10W	19/ 24
AMC388181	AM 334	11N	10W	24
AMC388182	AM 335	11N	9W/10W	19/ 24
AMC388183	AM 336	11N	10W	24
AMC388184	AM 337	11N	9W/10W	19/ 24
AMC388185	AM 338	11N	10W	24
AMC388186	AM 339	11N	9W/10W	19/ 24
AMC388187	AM 340	11N	10W	24
AMC388188	AM 341	11N	9W/10W	19/ 24
AMC388189	AM 342	11N	10W	24
AMC388190	AM 343	11N	9W/10W	19/ 24
AMC388191	AM 344	11N	10W	24
AMC388192	AM 345	11N	9W/10W	19/ 24
AMC388193	AM 346	11N	10W	24, 25
AMC388194	AM 347	11N	9W/10W	19, 30/24, 25
AMC388195	AM 348	11N	10W	24, 25
AMC388196	AM 349	11N	10W	25
AMC388197	AM 350	11N	10W	25
AMC388198	AM 351	11N	10W	25
AMC388199	AM 352	11N	10W	25
AMC388200	AM 353	11N	10W	25
AMC388201	AM 354	11N	10W	25
AMC388202	AM 355	11N	10W	25
AMC388203	AM 356	11N	10W	25
<u>AMC388204</u>	AM 357	11N	10W	25
AMC393473	AM 358	11N	10W	21
AMC393474	AM 359	11N	10W	21
AMC393475	AM 360	11N	10W	21
<u>AMC393476</u>	AM 361	11N	10W	21
AMC410892	AP 9	11N	10W	9
AMC410893	AP 10	11N	10W	9
AMC410894	AP 11	11N	10W	9
AMC410895	AP 12	11N	10W	9
AMC410896	AP 13	11N	10W	9
AMC410897	AP 14	11N	10W	9
AMC410898	AP 15	11N	10W	9
AMC410899	AP 16	11N	10W	9

RECEIVED
 PLM AZ STATE OFFICE
 2012 AUG -6 P 3:40
 PHOENIX, ARIZONA

AMC410900	AP 17	11N	10W	9, 16
AMC410901	AP 18	11N	10W	9, 16
<u>AMC410905</u>	AP 22	11N	10W	9, 10
<u>AMC410907</u>	AP 24	11N	10W	9, 10
AMC410909	AP 26	11N	10W	9, 10
AMC410910	AP 27	11N	10W	9, 10
<u>AMC410911</u>	AP 28	11N	10W	9
AMC410913	AP 30	11N	10W	9, 10
AMC410914	AP 31	11N	10W	10
AMC410915	AP 32	11N	10W	1, 2, 11, 12
AMC410916	AP 33	11N	10W	1
AMC410917	AP 34	11N	10W	12
AMC410918	AP 35	11N	10W	12
AMC410919	AP 36	11N	10W	12
<u>AMC410920</u>	AP 37	11N	10W	12
AMC410922	AP 39	11N	10W	1, 12
AMC410923	AP 40	11N	10W	12
AMC410924	AP 41	11N	9W	7, 12
AMC410925	AP 42	11N	10W	12
AMC410926	AP 43	11N	9W	7, 12
AMC410927	AP 44	11N	10W	12
AMC410928	AP 45	11N	9W	7, 12
AMC410929	AP 46	11N	10W	12
AMC410930	AP 47	11N	9W	7, 12
AMC410931	AP 48	11N	10W	12
AMC410932	AP 49	11N	9W	7, 12
AMC410933	AP 50	11N	10W	12
AMC410934	AP 51	11N	9W	7, 12
AMC410935	AP 52	11N	10W	12
AMC410936	AP 53	11N	9W	7, 12
AMC410937	AP 54	11N	10W	13, 12
AMC410938	AP 55	11N	9W/10W	7, 18/13, 12
AMC410939	AP 56	11N	9W/10W	18/13
AMC410940	AP 57	11N	9W/10W	18/13
AMC410941	AP 58	11N	10W	18/13
AMC410942	AP 59	11N	10W	25
AMC410943	AP 60	11N	10W	25
AMC410944	AP 61	11N	10W	25
AMC410945	AP 62	11N	10W	25
AMC410946	AP 63	11N	10W	25
AMC410947	AP 64	11N	10W	25
AMC410948	AP 65	11N	10W	25
AMC410949	AP 66	11N	10W	25
AMC410950	AP 67	11N	10W	25
AMC410951	AP 68	11N	10W	25
AMC410952	AP 69	11N	10W	25
AMC410953	AP 70	11N	10W	25

RECEIVED
 PLM AZ STATE OFFICE
 2012 AUG -6 P 3:48
 PHOENIX, ARIZONA

AMC410954	AP 71	11N	10W	25
AMC410955	AP 72	11N	10W	25
AMC410956	AP 73	11N	10W	25
AMC410957	AP 74	11N	10W	16, 17, 20, 21
AMC410958	AP 75	11N	10W	20, 21
AMC410959	AP 76	11N	10W	20, 21
AMC410960	AP 77	11N	10W	21
AMC410961	AP 78	11N	10W	20, 21
AMC410962	AP 79	11N	10W	21
AMC410963	AP 80	11N	10W	20, 21
AMC410964	AP 81	11N	10W	21
AMC410965	AP 82	11N	10W	20, 21
AMC410966	AP 83	11N	10W	21
AMC410967	AP 84	11N	10W	20, 21
AMC410968	AP 85	11N	10W	21
AMC410969	AP 86	11N	10W	20, 21
AMC410970	AP 87	11N	10W	21
AMC410971	AP 88	11N	10W	20, 21, 28, 29
AMC410972	AP 89	11N	10W	21, 28
AMC410973	AP 90	11N	10W	21
AMC410974	AP 91	11N	10W	21
AMC410975	AP 92	11N	10W	21
AMC410976	AP 93	11N	10W	21, 22
AMC410977	AP 94	11N	10W	21
AMC410978	AP 95	11N	10W	21, 22
AMC410979	AP 96	11N	10W	21
AMC410980	AP 97	11N	10W	21, 22
AMC410981	AP 98	11N	10W	21
AMC410982	AP 99	11N	10W	21, 22
AMC410983	AP 100	11N	10W	21, 28
AMC410984	AP 101	11N	10W	21, 22, 27, 28
AMC410985	AP 102	11N	10W	22
AMC410986	AP 103	11N	10W	13, 18
AMC410987	AP 104	11N	10W	13, 18
<u>AMC403611</u>	Oak 1	5N	14E	28
AMC403612	Oak 2	5N	14E	28
AMC403613	Oak 3	5N	14E	28
AMC403614	Oak 4	5N	14E	27
AMC403615	Oak 5	5N	14E	27
AMC403616	Oak 6	5N	14E	27
AMC403617	Oak 7	5N	14E	27
AMC403618	Oak 8	5N	14E	27
AMC403619	Oak 9	5N	14E	27
<u>AMC403620</u>	Oak 10	5N	14E	27
AMC403601	Bak 1	6N	14E	20
AMC403602	Bak 2	6N	14E	20
AMC403603	Bak 3	6N	14E	20

RECEIVED
 PLM AZ STATE OFFICE
 PHOENIX, ARIZONA

AMC403604	Bak 4	6N	14E	20
AMC403605	Bak 5	6N	14E	20
AMC403606	Bak 6	6N	14E	29
AMC403607	Bak 7	6N	14E	29
AMC403608	Bak 8	6N	14E	29
AMC403609	Bak 9	6N	14E	29
AMC403610	Bak 10	6N	14E	20
AMC394981	RC 10	6N	14E	17
AMC394982	RC 11	6N	14E	17
AMC394983	RC 12	6N	14E	17
AMC394984	RC 13	6N	14E	17
AMC394985	RC 14	6N	14E	17
AMC394986	RC 15	6N	14E	17
AMC394987	RC 16	6N	14E	17
AMC394988	RC 17	6N	14E	17
AMC394989	RC 18	6N	14E	17
AMC394990	RC 19	6N	14E	17
AMC394991	RC 20	6N	14E	17
AMC394992	RC 21	6N	14E	17
AMC394993	RC 22	6N	14E	17
AMC394994	RC 23	6N	14E	17
AMC394995	RC 24	6N	14E	17
AMC403621	Pen 1	7N	14E	2, 11
AMC403622	Pen 2	7N	14E	2, 1, 11, 12
AMC403623	Pen 3	7N	14E	1, 12
AMC403624	Pen 4	7N	14E	1, 12
AMC403625	Pen 5	7N	14E	1, 12
AMC403626	Pen 6	7N	14E	1, 12
AMC403627	Pen 7	7N	14E	1, 12
AMC403628	Pen 9	7N	14E	1, 12
AMC403629	Pen 10	7N	14E	12
AMC403630	Pen 11	7N	14E	12
AMC403631	Pen 12	7N	14E	12
AMC403632	Pen 13	7N	14E	12
AMC403633	Pen 14	7N	14E	12
AMC403634	Pen 15	7N	14E	12
AMC403635	Pen 16	7N	14E	12
AMC403636	Pen 17	7N	14E	11, 12
AMC403637	Pen 18	7N	14E	12
AMC403638	Pen 19	7N	14E	12
AMC403639	Pen 20	7N	14E	12
AMC403640	Pen 21	7N	14E	12
AMC403641	Pen 22	7N	14E	12
AMC403642	Pen 23	7N	14E	12
AMC403643	Pen 24	7N	14E	12
AMC403644	Pen 25	7N	14E	12
AMC403645	Pen 26	7N	14E	12

2017 AUG -6 P 3:40
 PHOENIX, ARIZONA

RECEIVED
 CLM AZ STATE OFFICE

AMC403646	Pen 27	7N	14E	12
AMC403647	Pen 28	7N	14E	12
AMC403648	Pen 29	7N	14E	12
AMC403649	Pen 30	7N	14E	11, 12
AMC403650	Pen 31	7N	14E	11
AMC403651	Pen 32	7N	14E	11, 14
AMC403652	Pen 33	7N	14E	11, 14, 12, 13
AMC403653	Pen 34	7N	14E	12, 13
AMC403654	Pen 35	7N	14E	12, 13
AMC403655	Pen 36	7N	14E	12, 13
AMC403656	Pen 37	7N	14E	12, 13
AMC403657	Pen 38	7N	14E	12, 13
<u>AMC407697</u>	CS 1	6N	14E	19
AMC407698	CS 2	6N	14E	19
AMC407699	CS 3	6N	14E	19
AMC407700	CS 4	6N	14E	19, 20
AMC407701	CS 5	6N	14E	19, 20
AMC407702	CS 6	6N	14E	19, 20
AMC407703	CS 7	6N	14E	19, 20
AMC407704	CS 8	6N	14E	19, 20
AMC407705	CS 9	6N	14E	19, 20
AMC407706	CS 10	6N	14E	19, 20
AMC407707	CS 11	6N	14E	19, 20
AMC407708	CS 12	6N	14E	19, 20
AMC407709	CS 13	6N	14E	19, 20
AMC407710	CS 14	6N	14E	19
AMC407711	CS 15	6N	14E	19
AMC407712	CS 16	6N	14E	19
AMC407713	CS 17	6N	14E	19
AMC407714	CS 18	6N	14E	19
AMC407715	CS 19	6N	14E	19, 20
AMC407716	CS 20	6N	14E	20
AMC407717	CS 21	6N	14E	20
AMC407718	CS 22	6N	14E	20
AMC407719	CS 23	6N	14E	20
AMC407720	CS 24	6N	14E	20, 29
AMC407721	CS 25	6N	14E	20, 29
AMC407722	CS 26	6N	14E	20, 29
AMC407723	CS 27	6N	14E	18
AMC407724	CS 28	6N	14E	18
AMC407725	CS 29	6N	14E	18
AMC407726	CS 30	6N	14E	18
AMC407727	CS 31	6N	14E	19
<u>AMC414006</u>	WC 62	6N	14E	18, 19
AMC414007	WC 63	6N	14E	19
AMC414008	WC 64	6N	14E	19
<u>AMC414009</u>	WC 65	6N	14E	19, 20, 29

RECEIVED
 PHOENIX, ARIZONA
 2007 APR 26 10 20 AM
 PHOENIX, ARIZONA

AMC416412	WC 66	T6N	R14E	18, 19
AMC416413	WC 67	T6N	R14E	18, 19
AMC416414	WC 68	T6N	R14E	18, 19
AMC416415	WC 69	T6N	R13E	24
AMC416416	WC 70	T6N	R13E	24
AMC416417	WC 71	T6N	R13/14E	24/19
AMC416418	WC 72	T6N	R13/14E	24/19
AMC416419	WC 73	T6N	R14E	19
AMC416420	WC 74	T6N	R14E	19
AMC416421	WC 75	T6N	R14E	19
AMC416422	WC 76	T6N	R14E	19
AMC416423	WC 77	T6N	R14E	19
AMC416424	WC 78	T6N	R14E	19
AMC416425	WC 79	T6N	R14E	19
AMC416426	WC 80	T6N	R14E	19
AMC416427	WC 81	T6N	R14E	19
AMC416428	WC 82	T6N	R14E	19
AMC416429	WC 83	T6N	R14E	19, 30
AMC416430	WC 84	T6N	R14E	19
AMC416431	WC 85	T6N	R14E	19, 30
AMC416432	WC 86	T6N	R14E	19
AMC416433	WC 87	T6N	R14E	19, 30
AMC416434	WC 88	T6N	R14E	19
AMC416435	WC 89	T6N	R14E	19, 30
AMC416436	WC 90	T6N	R14E	19
AMC416437	WC 91	T6N	R14E	19, 30
AMC416438	WC 92	T6N	R14E	19, 30
AMC416439	WC 93	T6N	R14E	19, 30
AMC416440	WC 94	T6N	R14E	19, 30
AMC416441	WC 95	T6N	R14E	19, 30
AMC416442	WC 96	T6N	R14E	19, 20, 29, 30
AMC416443	WC 97	T6N	R13/14E	25/30
AMC416444	WC 98	T6N	R14E	25/30
AMC416445	WC 99	T6N	R14E	30
AMC416446	WC 100	T6N	R14E	30
AMC416447	WC 101	T6N	R14E	30
AMC416448	WC 102	T6N	R14E	30
AMC416449	WC 103	T6N	R14E	30
AMC416450	WC 104	T6N	R14E	30
AMC416451	WC 105	T6N	R14E	30
AMC416452	WC 106	T6N	R14E	30
AMC416453	WC 107	T6N	R14E	30
AMC416454	WC 108	T6N	R14E	30
AMC416455	WC 109	T6N	R14E	30
AMC416456	WC 110	T6N	R14E	30
AMC416457	WC 111	T6N	R14E	30
AMC416458	WC 112	T6N	R14E	30

RECEIVED
 GUM AZ STATE OFFICE
 2017 AUG -5
 PHOENIX, ARIZONA

AMC416459	WC 113	T6N	R14E	30
AMC416460	WC 114	T6N	R14E	29, 30
AMC416461	WC 115	T6N	R14E	29, 30
AMC416462	WC 116	T6N	R14E	29
AMC416463	WC 117	T6N	R14E	29
AMC416464	WC 118	T6N	R14E	29
AMC416465	WC 119	T6N	R14E	29
AMC416466	WC 120	T6N	R14E	29
AMC416467	WC 121	T6N	R14E	29
AMC416468	WC 122	T6N	R14E	29
AMC416469	WC 123	T6N	R14E	29
AMC416470	WC 124	T6N	R14E	29
AMC416471	WC 125	T6N	R14E	29, 31
AMC416472	WC 126	T6N	R14E	31
AMC416473	WC 127	T6N	R14E	30, 31
AMC416474	WC 128	T6N	R14E	31
AMC416475	WC 129	T6N	R14E	30, 31
AMC416476	WC 130	T6N	R14E	31
AMC416477	WC 131	T6N	R14E	30, 31
AMC416478	WC 132	T6N	R14E	31
AMC416479	WC 133	T6N	R14E	30, 31
AMC416480	WC 134	T6N	R14E	31
AMC416481	WC 135	T6N	R14E	30, 31
AMC416482	WC 136	T6N	R14E	31
AMC416483	WC 137	T6N	R14E	30, 31
AMC416484	WC 138	T6N	R14E	31
AMC416485	WC 139	T6N	R14E	30, 31
AMC416486	WC 140	T6N	R14E	31
AMC416487	WC 141	T6N	R14E	29, 30, 31, 32
AMC416488	WC 142	T6N	R14E	31, 32
AMC416489	WC 143	T6N	R14E	29, 32
AMC416490	WC 144	T6N	R14E	32
AMC416491	WC 145	T6N	R14E	29, 32
AMC416492	WC 146	T6N	R14E	32
AMC416493	WC 147	T6N	R14E	29, 32
AMC416494	WC 148	T6N	R14E	32
AMC416495	WC 149	T6N	R14E	29, 32
AMC416496	WC 150	T6N	R14E	32
AMC416497	WC 151	T6N	R14E	29, 32
AMC416498	WC 152	T6N	R14E	31, 32
AMC416499	WC 153	T6N	R14E	32
AMC416500	WC 154	T6N	R14E	32
AMC416501	WC 155	T6N	R14E	32
AMC416502	WC 156	T6N	R14E	19

RECEIVED
 PHOENIX, ARIZONA
 30, 31
 31
 30, 31
 31
 30, 31
 31
 30, 31
 31
 30, 31
 31
 29, 30, 31, 32
 31, 32
 29, 32
 32
 29, 32
 32
 29, 32
 31, 32
 32
 32
 32
 19

Number of Claims: 735 x \$140.00/claim = \$102,900.00 as maintenance fees for year 2013.

Name and address of Owner or Claimant

Uranium Energy Corp.
6100 Indian School Road NE
Suite 225
Albuquerque, NM 87110
(505) 830-7707

RECEIVED
BLM AZ STATE OFFICE
2012 AUG - 6 P 3:40
PHOENIX, ARIZONA

RECEIVED
BLM AZ STATE OFFICE
2012 AUG -6 P 3 39
PHOENIX, ARIZONA

Sender:

7196 9000 9408 2463 0572
CERTIFIED MAIL

stamps.com

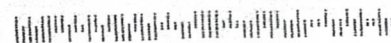
Permit 3,575,377
5,007,648 3,988,809*
1,117,148 Permit*
NYS&NJ 158 1211*

\$6.80
US POSTAGE
FIRST-CLASS
FROM 87110
AUG 01 2012
stamps.com



062500063828255

Bureau Land Management
1 North Central Ave Suite 800
Phoenix AZ 85004-4427



RECEIVED
BLM AZ STATE OFFICE

2012 AUG -6 P 3 39

PHOENIX, ARIZONA

Sender:

7195 9000 9408 2463 0572
CERTIFIED MAIL

stamps
.com

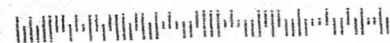
* Valid to 03/31/2012 *
* 5000 Lines * 50 Forms *
* USPS CMT-134 12/11 *

\$6.80
US POSTAGE
FIRST-CLASS
FROM 87110
AUG 01 2012
stamps
.com



06250006363255

Bureau Land Management
1 North Central Ave Suite 800
Phoenix AZ 85004-4427



Receipt

United States Department of the Interior
Bureau of Land Management
 LANDS/RECREATION & PLANNING
 ONE N CENTRAL AVE
 PHOENIX, AZ 85004 -2203
 Phone: 602-417-9200

Receipt

No: 2624559

Transaction #: 2704957	
Date of Transaction: 08/07/2012	
CUSTOMER:	
URANIUM ENERGY CORP 6100 INDIAN SCHOOL RD NE SUITE 225 ALBUQUERQUE, NM 87110-4180 US	

LINE #	QTY	DESCRIPTION	REMARKS	UNIT PRICE	TOTAL
1	1.00	LOCATABLE MINERALS / MINING CLAIMS-NOT NEW-UNADJUD, ONE AUTH NO. ONLY / MINING CLAIM MONEY RECEIVED CASES: AMC364029/\$102900.00	MAINT FEE PYMNT (735) 2013	- n/a -	102900.00
TOTAL:					\$102,900.00

PAYMENT INFORMATION			
1	AMOUNT:	102900.00	POSTMARKED: N/A
	TYPE:	CHECK	RECEIVED: 08/06/2012
	CHECK NO:	12885	
	NAME:	URANIUM ENERGY CORP 1111 W HASTINGS ST STE 320 VANCOUVER BC CANADA NS V6E 2J3	

REMARKS

This receipt was generated by the automated BLM Collections and Billing System and is a paper representation of a portion of the official electronic record contained therein.



Amc 378679
Amc 373929
Amc 363766
Amc 403601
Amc 394954
Amc 407697

April 11, 2012

Bureau of Land Management
Arizona State Office
One North Central Avenue
Suite 800
Phoenix, AZ 85004-4427

Reference: Transfer of Ownership

To Whom It May Concern:

Please find enclosed a quitclaim deed transferring ownership of the included 180 claims from Cooper Minerals, Inc. to Uranium Energy Corp. on November 7, 2011. The notarized quitclaim deed includes the date of transfer, Grantor, Grantee, and a list of all 180 claims with serial numbers. Also included is check number 12094 in the amount of \$1,800.00 for the amendment fees and a self-addressed stamped envelope for your use in returning the documents once recorded by your office.

If you have any questions, please call me at 505-830-7707.

Sincerely,

Talitha D. Williams
Office Manager

Enclosed

NO. OF CLAIMS 180
AMOUNT \$1800.00
RECEIPT NO. 2579602
INIT. TL

** BLM-ASO**

RECEIVED
BLM AZ STATE OFFICE
2012 APR 12 A 9:26
PHOENIX, ARIZONA

ENTERED INTO COMPUTER
5/17/12 AT

After recording, please return to:

John C. Lacy
DeConcini McDonald Yetwin & Lacy, P.C.
2525 E. Broadway Blvd., #200
Tucson, AZ 85716



Exempt Pursuant to A.R.S. § 11-1134.A.6

QUITCLAIM DEED

For and in consideration of the promises made under the terms of that certain "Property Acquisition Agreement" made and entered into as of the 7th day of November, 2011, **COOPER MINERALS, INC.**, a Nevada corporation, whose address is 630 East Plumb Lane, Reno, Nevada, 89502 (the "**Grantor**"), does hereby quitclaim unto **URANIUM ENERGY CORP.**, a Nevada corporation, whose address is 500 North Shoreline, Suite 800N, Corpus Christi, Texas, 78401 (the "**Grantee**"), all of its right, title and interest in and to those certain unpatented lode mining claims situated in the Sierra Ancha Mining District, Gila County, Arizona, the names of which, the mining claim numbers assigned thereto by the Arizona State Office of the Bureau of Land Management, the location date and the place of record of the location notices thereof in the official records of Gila County, and the situs on the ground of each such claim according to the Public Land Survey System are described in Exhibit "A" attached hereto and incorporated hereinto by this reference.

RECEIVED
GILA COUNTY
STATE OFFICE
JAN 12 A 9 26
GILA COUNTY, ARIZONA


SUBJECT TO:

1. The paramount title of the United States.
2. The royalty interest vested in Noel Cousins and Steven Van Ert on the Lucky Stop # 3 (AMC 373934) and WC #14 (AMC 373949) mining claims, together with any amendments to and any relocations thereof and the royalty applicable to any additional unpatented mining claims within ten (10) miles of the exterior boundaries of the above mentioned claims as referenced in Document No. 2004-014254 of the Gila County Recorder's Office. The Grantee affirms the existence and validity of this obligation and agrees to take title subject to such royalty interest.

The Grantor intends by this Quitclaim Deed to convey any after-acquired title related to the unpatented mining claims conveyed hereby.

Dated this 25th day of November, 2011.

COOPER MINERALS, INC.

By: 
E. Clive Ashworth, Its President and
sole Director



CORPORATE ACKNOWLEDGMENT

PROVINCE of British Columbia)
) ss.
DOMINION of CANADA)

On this 25th day of November, 2011, before me, the undersigned Notary Public, personally appeared E. Clive Ashworth, acting in his capacity as President and sole Director of Cooper Minerals, Inc., a Nevada corporation, and who is known to me, acknowledged before me on this date that he, in such capacity and with full authority, voluntarily executed the foregoing instrument for and as the act of said Cooper Minerals, Inc.

IN WITNESS WHEREOF I have hereunto set my hand and official seal.


Notary Public/Commissioner of Oaths

(SEAL)

Barrister and Solicitor

My Commission Does Not Expire

**HUGH R. MCNICOLL
SALLEY BOWES HARWARDT LC**
Barrister & Solicitor
Suite 1750-1185 W. Georgia St.
Vancouver, B.C. V6E 4E6
PH: 604-688-0788
FAX: 604-688-0778




RECEIVED
BLMAZ STATE OFFICE
2012 APR 12 A 9 26
PHOENIX, ARIZONA



EXHIBIT A

The following unpatented lode mining claims are situated in the Sierra Ancha Mining District, Gila County, Arizona, the names of which, the serial numbers assigned thereto by the Arizona State Office of the Bureau of Land Management, the location date and the place of record of the location notice thereof in the official records of Gila County, and the situs on the ground of each such claim according the Public Land Survey System are as follows:

Claim Name	BLM/ AMC#	Location Date	Gila County Fee #	Section	Township	Range
WC # 10	378785	01/11/2007	2007-000590 2007-002249	19	6 North	14 East
WC # 11	373946	09/14/2006	2006-015895	19	6 North	14 East
WC # 12	373947	09/14/2006	2006-015896	19	6 North	14 East
WC # 13	373948	09/14/2006	2006-015897	19	6 North	14 East
WC # 14	373949	09/14/2006	2006-015898	19	6 North	14 East
WC # 15	373950	09/14/2006	2006-015899	19	6 North	14 East
WC # 16	373951	09/14/2006	2006-015900	19	6 North	14 East
WC # 17	373952	09/14/2006	2006-015901	19	6 North	14 East
WC # 18	373953	09/14/2006	2006-015902	19	6 North	14 East
WC # 19	373954	09/14/2006	2006-015903	19	6 North	14 East
WC # 20	373955	09/14/2006	2006-015904	19	6 North	14 East
WC # 21	373956	09/14/2006	2006-015905	19	6 North	14 East
WC # 22	373957	09/14/2006	2006-015906	19	6 North	14 East
WC # 23	373958	09/14/2006	2006-015907	19	6 North	14 East
WC # 24	373959	09/14/2006	2006-015908	19	6 North	14 East
WC # 25	363882	09/16/2004	2004-018878	19	6 North	14 East
WC # 26	363883	09/16/2004	2004-018879	19	6 North	14 East
WC # 27	363884	09/16/2004	2004-018880	19	6 North	14 East
WC # 28	363885	09/16/2004	2004-018881	19	6 North	14 East
WC # 29	363886	09/16/2004	2004-018882	19, 20	6 North	14 East
WC # 30	363887	09/16/2004	2004-018883	19, 20, 29, 30	6 North	14 East
WC # 31	363888	09/16/2004	2004-018884	19, 30	6 North	14 East
WC # 32	363889	09/16/2004	2004-018885	19, 30	6 North	14 East
WC # 33	363890	09/16/2004	2004-018886	19, 30	6 North	14 East
WC # 34	363891	09/26/2004	2004-018887	30	6 North	14 East
WC # 35	363892	09/26/2004	2004-018888	29, 30	6 North	14 East
WC # 36	363893	09/26/2004	2004-018889	29, 30	6 North	14 East
WC # 37	363894	09/26/2004	2004-018890	20, 29, 30	6 North	14 East
WC # 38	363895	09/26/2004	2004-018891	20, 29	6 North	14 East
WC # 39	363896	09/26/2004	2004-018892	29	6 North	14 East
WC # 40	363897	09/26/2004	2004-018893	29	6 North	14 East
WC # 41	363898	09/26/2004	2004-018894	29	6 North	14 East



Claim Name	BLM/ AMC#	Location Date	Gila County Fee #	Section	Township	Range
WC # 42	363899	09/26/2004	2004-018895	29, 30	6 North	14 East
WC # 43	363900	09/26/2004	2004-018896	29, 30	6 North	14 East
WC # 44	363901	09/27/2004	2004-018897	29	6 North	14 East
WC # 45	363902	09/27/2004	2004-018898	29	6 North	14 East
WC # 46	363903	09/27/2004	2004-018899	29	6 North	14 East
WC # 47	363904	09/27/2004	2004-018900	29	6 North	14 East
WC # 48	363905	09/27/2004	2004-018901	29	6 North	14 East
WC # 49	363906	10/17/2004	2004-019274	19	6 North	14 East
Oak 1	403611	11/09/2010	2010-013862	28	5 North	14 East
Oak 2	403612	11/09/2010	2010-013863	28	5 North	14 East
Oak 3	403613	11/09/2010	2010-013864	28	5 North	14 East
Oak 4	403614	11/09/2010	2010-013865	27	5 North	14 East
Oak 5	403615	11/09/2010	2010-013866	27	5 North	14 East
Oak 6	403616	11/09/2010	2010-013867	27	5 North	14 East
Oak 7	403617	11/09/2010	2010-013868	27	5 North	14 East
Oak 8	403618	11/09/2010	2010-013869	27	5 North	14 East
Oak 9	403619	11/09/2010	2010-013870	28	5 North	14 East
Oak 10	403620	11/09/2010	2010-013871	28	5 North	14 East
Bak 1	403601	11/08/2010	2010-013872	20	6 North	14 East
Bak 2	403602	11/08/2010	2010-013873	20	6 North	14 East
Bak 3	403602	11/08/2010	2010-013874	20	6 North	14 East
Bak 4	403604	11/08/2010	2010-013875	20	6 North	14 East
Bak 5	403605	11/08/2010	2010-013876	20	6 North	14 East
Bak 6	403606	11/08/2010	2010-013877	29	6 North	14 East
Bak 7	403607	11/08/2010	2010-013878	29	6 North	14 East
Bak 8	403608	11/08/2010	2010-013879	29	6 North	14 East
Bak 9	403609	11/08/2010	2010-013880	29	6 North	14 East
Bak 10	403610	11/08/2010	2010-013881	20	6 North	14 East
RC #10	394981	09/12/2008	2008-013500	17	6 North	14 East
RC #11	394982	09/12/2008	2008-013501	17	6 North	14 East
RC #12	394983	09/12/2008	2008-013502	17	6 North	14 East
RC #13	394984	09/12/2008	2008-013503	17	6 North	14 East
RC #14	394985	09/12/2008	2008-013504	17	6 North	14 East
RC #15	394986	09/12/2008	2008-013505	18	6 North	14 East
RC #16	394987	09/12/2008	2008-013506	18	6 North	14 East
RC #17	394988	09/12/2008	2008-013507	18	6 North	14 East
RC #18	394989	09/12/2008	2008-013508	18	6 North	14 East
RC #19	394990	09/12/2008	2008-013509	18	6 North	14 East

2012 APR 12
 RECEIVED
 GILA COUNTY
 REC'D

Claim Name	BLM/ AMC#	Location Date	Gila County Fee #	Section	Township	Range
RC #20	394991	09/11/2008	2008-013510	18	6 North	14 East
RC #21	394992	09/12/2008	2008-013511	17	6 North	14 East
RC #22	394993	09/12/2008	2008-013512	17	6 North	14 East
RC #23	394994	09/13/2008	2008-013513	17	6 North	14 East
RC #24	394995	09/12/2008	2008-013517	17	6 North	14 East
Pen 1	403621	11/05/2010	2010-013882	2, 11	7 North	14 East
Pen 2	403622	11/05/2010	2010-013883	2, 1, 11, 12	7 North	14 East
Pen 3	403623	11/05/2010	2010-013884	1, 12	7 North	14 East
Pen 4	403624	11/05/2010	2010-013885	1, 12	7 North	14 East
Pen 5	403625	11/05/2010	2010-013886	1, 12	7 North	14 East
Pen 6	403626	11/05/2010	2010-013887	1, 12	7 North	14 East
Pen 7	403627	11/05/2010	2010-013888	1, 12	7 North	14 East
Pen 9	403628	11/05/2010	2010-013889	1, 12	7 North	14 East
Pen 10	403629	11/05/2010	2010-013890	12	7 North	14 East
Pen 11	403630	11/05/2010	2010-013891	12	7 North	14 East
Pen 12	403631	11/05/2010	2010-013892	12	7 North	14 East
Pen 13	403632	11/05/2010	2010-013893	12	7 North	14 East
Pen 14	403633	11/05/2010	2010-013894	12	7 North	14 East
Pen 15	403634	11/05/2010	2010-013895	12	7 North	14 East
Pen 16	403635	11/05/2010	2010-013896	11, 12	7 North	14 East
Pen 17	403636	11/05/2010	2010-013897	11	7 North	14 East
Pen 18	403637	11/05/2010	2010-013898	11	7 North	14 East
Pen 19	403638	11/05/2010	2010-013899	11, 12	7 North	14 East
Pen 20	403639	11/05/2010	2010-013900	12	7 North	14 East
Pen 21	403640	11/05/2010	2010-013901	12	7 North	14 East
Pen 22	403641	11/05/2010	2010-013902	12	7 North	14 East
Pen 23	403642	11/05/2010	2010-013903	12	7 North	14 East
Pen 24	403643	11/05/2010	2010-013904	12	7 North	14 East
Pen 25	403644	11/06/2010	2010-013905	12	7 North	14 East
Pen 26	403645	11/06/2010	2010-013906	12	7 North	14 East
Pen 27	403646	11/06/2010	2010-013907	12	7 North	14 East
Pen 28	403647	11/06/2010	2010-013908	12	7 North	14 East
Pen 29	403648	11/06/2010	2010-013909	12	7 North	14 East
Pen 30	403649	11/06/2010	2010-013910	11, 12	7 North	14 East
Pen 31	403650	11/06/2010	2010-013911	11	7 North	14 East
Pen 32	403651	11/06/2010	2010-013912	11, 14	7 North	14 East
Pen 33	403652	11/06/2010	2010-013913	11, 14, 12, 13	7 North	14 East
Pen 34	403653	11/06/2010	2010-013914	12, 13	7 North	14 East
Pen 35	403654	11/06/2010	2010-013915	12, 13	7 North	14 East
Pen 36	403655	11/06/2010	2010-013916	12, 13	7 North	14 East

Claim Name	BLM/ AMC#	Location Date	Gila County Fee #	Section	Township	Range
MAC #3	373943	09/14/2006	2006-016319	30	6 North	14 East
MAC #2	373944	09/14/2006	2006-016318 2006-016320	30	6 North	14 East
MAC #1	373945	09/14/2006	2006-016317	30	6 North	14 East
CS 1	407697	04/13/2011	2011-005906	19	6 North	14 East
CS 2	407698	04/13/2011	2011-005907	19	6 North	14 East
CS 3	407699	04/13/2011	2011-005908	19	6 North	14 East
CS 4	407700	04/13/2011	2011-005909	19/20	6 North	14 East
CS 5	407701	04/13/2011	2011-005910	20	6 North	14 East
CS 6	407702	04/13/2011	2011-005911	20	6 North	14 East
CS 7	407703	04/13/2011	2011-005912	20	6 North	14 East
CS 8	407704	04/13/2011	2011-005913	20	6 North	14 East
CS 9	407705	04/13/2011	2011-005914	20	6 North	14 East
CS 10	407706	04/13/2011	2011-005915	20	6 North	14 East
CS 11	407707	04/13/2011	2011-005916	20	6 North	14 East
CS 12	407708	04/13/2011	2011-005917	20	6 North	14 East
CS 13	407709	04/13/2011	2011-005918	19/20	6 North	14 East
CS 14	407710	04/13/2011	2011-005919	19	6 North	14 East
CS 15	407711	04/13/2011	2011-005920	19	6 North	14 East
CS 16	407712	04/13/2011	2011-005921	19	6 North	14 East
CS 17	407713	04/13/2011	2011-005922	19	6 North	14 East
CS 18	407714	04/13/2011	2011-005923	19	6 North	14 East
CS 19	407715	04/13/2011	2011-005924	19/20	6 North	14 East
CS 20	407716	04/13/2011	2011-005925	20	6 North	14 East
CS 21	407717	04/13/2011	2011-005926	20	6 North	14 East
CS 22	407718	04/13/2011	2011-005927	20	6 North	14 East
CS 23	407719	04/13/2011	2011-005928	20	6 North	14 East
CS 24	407720	04/13/2011	2011-005929	20/29	6 North	14 East
CS 25	407721	04/13/2011	2011-005930	20/29	6 North	14 East
CS 26	407722	04/13/2011	2011-005931	20/29	6 North	14 East
CS 27	407723	04/13/2011	2011-005932	18	6 North	14 East
CS 28	407724	04/13/2011	2011-005933	18	6 North	14 East
CS 29	407725	04/13/2011	2011-005934	18	6 North	14 East
CS 30	407726	04/13/2011	2011-005935	18	6 North	14 East
CS 31	407727	04/13/2011	2011-005936	19	6 North	14 East

I:\FILES\DOCS\ASHW01\271332\DOCALZ1903.DOC

Claim Name	BLM/ AMC#	Location Date	Gila County Fee #	Section	Township	Range
Pen 37	403656	11/6/2010	2010-013917 2011-009766	12, 13	7 North	14 East
Pen 38	403657	11/06/2010	2010-013918	12, 13	7 North	14 East
Ivy #1	373929	09/14/2006	2006-016304	30	6 North	14 East
Ivy #2	373930	09/14/2006	2006-015910	30	6 North	14 East
Ivy #3	363802	09/29/2004	2004-018933	30	6 North	14 East
Ivy # 4	363803	09/29/2004	2004-018935	30	6 North	14 East
LS #11	363804	09/29/2004	2004-018936	30	6 North	14 East
LS #12	363805	09/29/2004	2004-018937	30	6 North	14 East
LS #13	363806	09/29/2004	2004-018938	29/30	6 North	14 East
LS #14	363807	09/29/2004	2004-018939	29/30	6 North	14 East
LS #15	363808	09/29/2004	2004-018940	30	6 North	14 East
LS #16	363809	09/29/2004	2004-018941	30	6 North	14 East
LS #17	363810	09/29/2004	2004-018942	30/31	6 North	14 East
LS #18	363811	09/29/2004	2004-018943	30/31	6 North	14 East
LS #19	363812	09/29/2004	2004-018944	29/30/31/32	6 North	14 East
LS #20	363813	09/29/2004	2004-018945	29/32	6 North	14 East
LS #21	363814	09/29/2004	2004-018946	29/32	6 North	14 East
LS #22	363815	09/29/2004	2004-018947	29/32	6 North	14 East
LS #23	363816	09/29/2004	2004-018948	30/31	6 North	14 East
LS #24	363817	09/29/2004	2004-018949	30/31	6 North	14 East
LS #25	363818	09/29/2004	2004-018950	30/31	6 North	14 East
LS #26	363819	09/29/2004	2004-018951	30/31	6 North	14 East
LS #27	363820	09/29/2004	2004-018952	30/31	6 North	14 East
LS #28	363821	09/29/2004	2004-018953	30/31	6 North	14 East
Lucky Stop #8	373931	09/14/2006	2006-016316	30	6 North	14 East
Lucky Stop #5	373932	09/14/2006	2006-016315	30	6 North	14 East
Lucky Stop #4	373933	09/14/2006	2006-016314	30	6 North	14 East
Lucky Stop #3	373934	09/14/2006	2006-016313	30	6 North	14 East
Lucky Stop #10	373935	09/14/2006	2006-016312	30	6 North	14 East
Lucky Stop #9	373936	09/14/2006	2006-016311	30	6 North	14 East
Lucky Stop # 7	373937	09/14/2006	2006-016310	30	6 North	14 East
Lucky Stop #6	373938	09/14/2006	2006-016309	30	6 North	14 East
Lucky Stop # 2	373939	09/14/2006	2006-016308	30	6 North	14 East
Lucky Stop #1	373940	09/14/2006	2006-016307	30	6 North	14 East
Lucky Stop	373941	09/14/2006	2006-016306	30	6 North	14 East
Lucky Tie	373942	09/14/2006	2006-016303	19/30	6 North	14 East

United States Department of the Interior
Bureau of Land Management
 LANDS/RECREATION & PLANNING
 ONE N CENTRAL AVE
 PHOENIX, AZ 85004 -2203
 Phone: 602-417-9200

Receipt

No: 2549602

Transaction #: 2628433	
Date of Transaction: 04/13/2012	
CUSTOMER:	
URANIUM ENERGY CORP 6100 INDIAN SCHOOL RD NE STE 2 ALBUQUERQUE,NM 87110-4181 US	

LINE #	QTY	DESCRIPTION	REMARKS	UNIT PRICE	TOTAL
1	1.00	LOCATABLE MINERALS / MINING CLAIMS-NOT NEW-UNADJUD,ONE AUTH NO. ONLY / MINING CLAIM MONEY RECEIVED CASES: AMC378785/\$1800.00	QCD (180)	- n/a -	1800.00
TOTAL:					\$1,800.00

PAYMENT INFORMATION					
1	AMOUNT:	1800.00	POSTMARKED:	04/11/2012	
	TYPE:	CHECK	RECEIVED:	04/13/2012	
	CHECK NO:	12094			
	NAME:	URANIUM ENERGY CORP 6100 INDIAN SCHOOL RD NE STE 2 ALBUQUERQUE NM 87110-4181 US			

REMARKS

This receipt was generated by the automated BLM Collections and Billing System and is a paper representation of a portion of the official electronic record contained therein.

AMC 379641

31409

392436

376997

394949

383320

397839

396624

Receipt 295282

SEP 01 2010

DECONCINI McDONALD YETWIN & CY

A PROFESSIONAL CORPORATION
ATTORNEYS AT LAW

ROBIN E. BARNES, CP
rbarnes@dmyl.com

2525 EAST BROADWAY BOULEVARD • SUITE 200
TUCSON, ARIZONA 85716-5300
(520) 322-5000 • (520) 322-5585 (Fax)

WWW.DECONCINIMCDONALD.COM

August 17, 2010

Via Federal Express

Arizona State Office
Bureau of Land Management
Attention: Public Room
One North Central Avenue, Suite 800
Phoenix, AZ 85004-4427

RE: Payment of Claim Maintenance Fee; Manuel Hernandez

Ladies and Gentlemen:

Delivered herewith is a check in the amount of \$5,600.00 as payment of the claim maintenance fees pursuant to 30 U.S.C. § 28f(a), as adjusted by 30 U.S.C. § 28j(c) and implemented by notice in 74 *Federal Register* 30959-62 (June 29, 2009), for the assessment year beginning September 1, 2010, on behalf of Manuel Hernandez. A copy of the Certification of Payment of Maintenance Fee in Lieu of Affidavit of Annual Assessment Work to be recorded with the Cochise County Recorder's Office is also enclosed herewith.

Please return a date-stamped copy of this letter and the affidavit along with the receipt for payment to this office. Thank you for your assistance and please feel free to contact me or John Lacy with any questions or concerns.

Sincerely,



Robin E. Barnes, CP
Certified Paralegal

rb

c. w/out enc. Manny Hernandez (via email)
Richard Simpson (via email)

I:\FILES\DOCS\HERN10\261166\LTR\KF5414.DOC

NO. OF CLAIMS
AMOUNT
RECEIPT NO.
INIT.

209
5600
215282
[Signature]

** BLM-ASO **

RECEIVED
BLM AZ STATE OFFICE
2010 AUG 19 A 8:12
PHOENIX, ARIZONA

After recording, please return to:
 John C. Lacy
 DeConcini McDonald Yetwin & Lacy, P.C.
 2525 E. Broadway Blvd., #200
 Tucson, AZ 85716

STATE OF ARIZONA)
) ss:
 County of Pima)

**CERTIFICATION OF PAYMENT OF MAINTENANCE FEE
 IN LIEU OF AFFIDAVIT OF ANNUAL ASSESSMENT WORK**

John C. Lacy, being first duly sworn, deposes and says that:

1. He is an agent for Manuel R. Hernandez, the owner of the unpatented lode mining claims situated in Cochise County, Arizona (the "Claims"), the location notices of which are of record in Cochise County, and in the records of the Arizona State Office of the Bureau of Land Management under the file numbers indicated in the attached Exhibit A. The Claims are situated in Section 33, Township 18 South, Range 25 East, and Sections 4 and 9, Township 19 South, Range 25 East, Gila and Salt River Meridian.

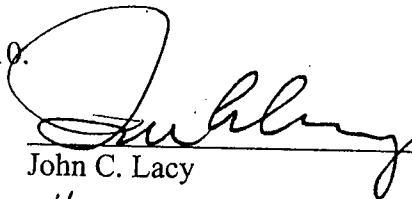
2. Pursuant to the 30 U.S.C. § 28f(a), as adjusted by 30 U.S.C. § 28j(c) and implemented by notice in 74 *Federal Register* 30959-62 (June 29, 2009), the owner has paid a maintenance fee of \$140 per claim for the assessment year beginning September 1, 2010. This Certificate is in lieu of an affidavit of performance of annual assessment work or notice of intent to hold.

3. The name and address of the owner of the Claims for which this Certificate is prepared are P.O. Box 61, Pearce, AZ 85625.

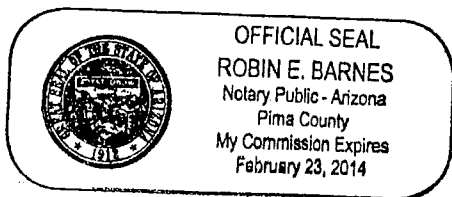
THIS IS NOT A CHANGE OF ADDRESS

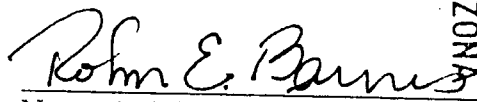
4. The Claims are held and claimed by the owner for the valuable minerals contained therein.

DATED this 16th day of August, 2010.


 John C. Lacy

Sworn and subscribed before me this 16th day of August, 2010, by John C. Lacy, Agent for Manuel R. Hernandez.




 Robin E. Barnes
 Notary Public

PHOENIX, ARIZONA
 2010 AUG 19 AM 8:12

RECEIVED
 PIMA STATE OFFICE

EXHIBIT A

<u>CLAIM NAME</u>	<u>COCHISE CTY RECDS DOCUMENT NO.</u>	<u>BLM SERIAL A MC NO.</u>
Victor #1	070308320	379641
Victor #2	070308321	379642
Amended	071137676	
Victor #3	070308322	379643
Victor #4	070308323	379644
Victor #5	070308324	379645
Victor #6	070308325	379646
Victor #7	070308326	379647
Victor #8	070308327	379648
Victor #9	070308328	379649
Amended	071137677	
Victor #10	070308329	379650
Amended	071137678	
Victor #11	070308330	379651
Amended	071137679	
Victor #12	070308331	379652
Victor #13	070308332	379653
Victor #14	070308333	379654
Amended	071137680	
Victor #15	070308334	379655
Victor #16	070308335	379656
Victor #17	070308336	379657
Amended	071137681	
Victor #18	070308337	379658
Victor #19	070308338	379659
Victor #20	070308339	379660
Victor #21	070308340	379661
Victor #22	070308341	379662
Victor #23	070308342	379663
Amended	071137682	
Victor #24	070308343	379664
Amended	071137683	
Victor #25	070308344	379665
Amended	071137684	
Victor #26	070308345	379666
Victor #27	070308346	379667
Amended	071137685	
Victor #28	070308347	379668
Victor #29	070308348	379669
Amended	071137686	

RECEIVED
BLM AZ STATE OFFICE
2010 AUG 19 A 8:12
PHOENIX, ARIZONA

<u>CLAIM NAME</u>	<u>COCHISE CTY RECDS DOCUMENT NO.</u>	<u>BLM SERIAL A MC NO.</u>
Victor #30	070308349	379670
Amended	071137687	
Victor #31	070308350	379671
Amended	071137688	
Victor #32	070308351	379672
Amended	071137689	
Victor #33	070308352	379673
Amended	071137690	
Victor #34	070308353	379674
Amended	071137691	
Victor #35	070308354	379675
Amended	071137692	
Victor #36	070308355	379676
Amended	071137693	
Victor #37	070308356	379677
Amended	071137694	
Victor #38	070308357	379678
Amended	071137695	
Victor #39	070308358	379679
Amended	071137696	
Victor #40	070308359	379680
Amended	071137697	

I:\FILES\DOCS\HERN10\261166\DOC\KE9618.DOC

ENTERED INTO COMPUTER
SEP 01 2010

RECEIVED
BLM AZ STATE OFFICE
2010 AUG 19 A 8:12
PHOENIX, ARIZONA

40

DECONCINI McDONALD YETWIN & COMPANY

A PROFESSIONAL CORPORATION
ATTORNEYS AT LAW

ROBIN E. BARNES, CP
rbarnes@dmyl.com

2525 EAST BROADWAY BOULEVARD • SUITE 200
TUCSON, ARIZONA 85716-5300
(520) 322-5000 • (520) 322-5585 (Fax)

WWW.DECONCINIMCDONALD.COM

August 17, 2010

Via Federal Express

Arizona State Office
Bureau of Land Management
Attention: Public Room
One North Central Avenue, Suite 800
Phoenix, AZ 85004-4427

RECEIVED
BLM AZ STATE OFFICE
2010 AUG 19 A 8:13
PHOENIX, ARIZONA

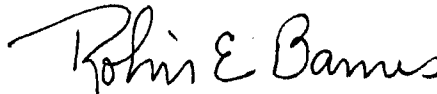
RE: **Payment of Claim Maintenance Fee; Arizona Minerals Inc.**

Ladies and Gentlemen:

Delivered herewith is a check in the amount of \$23,240.00 as payment of the claim maintenance fees pursuant to 30 U.S.C. § 28f(a), as adjusted by 30 U.S.C. § 28j(c) and implemented by notice in 74 *Federal Register* 30959-62 (June 29, 2009), for the assessment year beginning September 1, 2010, on behalf of Arizona Minerals, Inc. A copy of the Certification of Payment of Maintenance Fee in Lieu of Affidavit of Annual Assessment Work to be recorded with the Santa Cruz County Recorder's Office is also enclosed herewith.

Please return a date-stamped copy of this letter and the affidavit along with the receipt for payment to this office. Thank you for your assistance and please feel free to contact me or John Lacy with any questions or concerns

Sincerely,



Robin E. Barnes, CP
Certified Paralegal

rb

c. w/out enc. Fleetwood Koutz (via email)
Chris Jones (via email)

I:\FILES\DOCS\AUGU05\25103\NLTR\KF5405.DOC

Tucson

Phoenix

Flagstaff

Scottsdale

Alexandria, VA

After recording, please return to:
John C. Lacy
DeConcini McDonald Yetwin & Lacy, P.C.
2525 E. Broadway Blvd., #200
Tucson, AZ 85716

STATE OF ARIZONA)
) ss:
County of Pima)

**CERTIFICATION OF PAYMENT OF MAINTENANCE FEE
IN LIEU OF AFFIDAVIT OF ANNUAL ASSESSMENT WORK**

John C. Lacy, being first duly sworn, deposes and says that:


1. He is an agent for Arizona Minerals Inc., a Nevada corporation, the owner of the unpatented lode mining claims situated in Santa Cruz County, Arizona (the "Claims"), the location notices of which are of record in Santa Cruz County, and in the records of the Arizona State Office of the Bureau of Land Management under the file numbers indicated in the attached Exhibit A.

2. Pursuant to the 30 U.S.C. § 28f(a), as adjusted by 30 U.S.C. § 28j(c) and implemented by notice in 74 *Federal Register* 30959-62 (June 29, 2009), the owner has paid a maintenance fee of \$140 per claim for the assessment year beginning September 1, 2010. This Certificate is in lieu of an affidavit of performance of annual assessment work or notice of intent to hold.

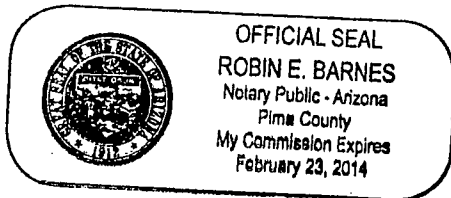
3. The name and address of the owner of the Claims for which this Certificate is prepared are Arizona Minerals Inc., c/o Wildcat Silver Corp., 4500 Cherry Creek South Drive, Denver, CO 80246. THIS IS NOT A CHANGE OF ADDRESS.

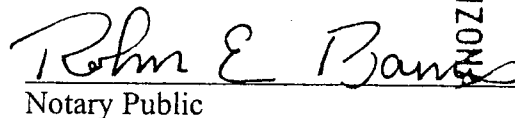
4. The Claims are held and claimed by the owners for the valuable minerals contained therein.

DATED this 16th day of August, 2010.


John C. Lacy

Sworn and subscribed before me this 16th day of August, 2010, by John C. Lacy,
Agent for Arizona Minerals Inc.




Notary Public

PHOENIX, ARIZONA
2010 AUG 19 A 8:13

RECEIVED
BLM STATE OFFICE

EXHIBIT A
Mining Claims

The following unpatented lode mining claims are situated in the Harshaw Mining District, in Sections 2, 3, 9, 10, 11, 14, 15 and 16 (unsurveyed), Township 23 South, Range 16 East, G&SR Mer., Santa Cruz County, Arizona, the names of which, and the place of recording of their location notices in the Official Records of Santa Cruz County and the Arizona State Office of the Bureau of Land Management are as follows:

<i>Name of Claim</i>	<i>Location Date</i>	<i>Santa Cruz County</i>		<i>BLM Serial</i>
		<i>Docket/Page or Fee No.</i>		<i>A MC No.</i>
Shell No. 1	01/29/1965	58	135	51409
Shell No. 2	01/29/1965	58	136	51410
Shell 2A	05/09/2008	2008-05629		392436
Shell 2B	05/12/2008	2008-05630		392437
Shell No. 3	01/29/1965	58	137	51411
Shell No. 4	01/29/1965	58	138	51412
Shell No. 5	01/29/1965	58	139	51413
Shell No. 6	01/28/1965	58	140	51414
Shell No. 7	01/28/1965	58	141	51415
Shell No. 8	01/28/1965	58	142	51416
Shell No. 9	01/29/1965	58	143	51417
Shell No. 10	01/29/1965	58	144	51418
Shell No. 11	01/28/1965	58	145	51419
Shell No. 12	01/28/1965	58	146	51420
Shell No. 13	01/29/1965	58	147	51421
Shell No. 14	01/29/1965	58	148	51422
Shell No. 15	01/28/1965	58	149	51423
Shell No. 16	01/28/1965	58	150	51424
Shell No. 17	01/28/1965	58	151	51425
Shell No. 18	01/28/1965	58	152	51426
Shell No. 19	01/28/1965	58	153	51427
Shell No. 20	01/28/1965	58	154	51428
Shell 21	12/21/2006	2007-01462		377097
Shell 22	12/21/2006	2007-01463		377098
Shell 23	12/21/2006	2007-01464		377099
Shell 24	9/15/2008	2008-11346		392434
Shell 25	12/29/2006	2007-01465		377000
Shell 26	12/29/2006	2007-01466		377001
Shell 27	12/29/2006	2007-01467		377002
Shell 28	01/02/2007	2007-01468		377003
Shell 29	01/02/2007	2007-01469		377004
Shell 30	01/02/2007	2007-01470		377005
Shell 31B	05/15/2008	2008-05631		392438
Amended	07/22/2008	2008-07616		

2010 AUG 19 A 8:13

RECEIVED
PULMAZ STATE OFFICE

23

<i>Name of Claim</i>	<i>Location Date</i>	<i>Santa Cruz County Docket/Page or Fee No.</i>		<i>BLM Serial A MC No.</i>
Shell 32	01/02/2007	2007-01472		377007
Shell 33	01/04/2007	2007-01473		377008
Shell 34	01/04/2007	2007-01474		377009
Shell 35	12/21/2007	2007-01475		377010
Shell 36	12/21/2006	2007-01476		377011
Shell 37	12/21/2006	2007-01477		377012
Shell 38	12/22/2006	2007-01478		377013
Shell 39	12/22/2006	2007-01479		377014
Shell 40	12/22/2006	2007-01480		377015
Shell 41	12/22/2006	2007-01481		377016
Shell 42	12/22/2006	2007-01482		377017
Shell 43	12/22/2006	2007-01483		377018
Shell No. 44	07/27/1967	81	212	51452
Shell No. 45	07/27/1967	81	213	51453
Shell No. 46	07/27/1967	81	214	51454
Shell No. 47	07/27/1967	81	215	51455
Shell No. 48	07/27/1967	81	216	51456
Shell No. 49	07/27/1967	81	217	51457
Shell 51	12/29/2006	2007-01484		377019
Shell 52	12/29/2006	2007-01485		377020
Shell 53	12/29/2006	2007-01486		377021
Shell 54	01/02/2007	2007-01487		377022
Shell 55	01/02/2007	2007-01488		377023
Shell 56	01/02/2007	2007-01489		377024
Shell 57	01/02/2007	2007-01490		377025
Shell 58	01/02/2007	2007-01491		377026
Shell 59	01/04/2007	2007-01492		377027
Shell 60	01/04/2007	2007-01493		377028
Shell 61	01/04/2007	2007-01494		377029
Shell 62	01/04/2007	2007-01495		377030
Shell 63	01/04/2007	2007-01496		377031
Shell 64	01/04/2007	2007-01497		377032
Shell 65	01/02/2007	2007-01498		377033
Shell 66	01/02/2007	2007-01499		377034
Shell 67	01/02/2007	2007-01500		377035
Shell 68	01/02/2007	2007-01501		377036
Shell 69	12/22/2006	2007-01502		377037
Shell 70	12/22/2006	2007-01530		377038
Shell 71	12/22/2006	2007-01504		377039
Shell 72	12/22/2006	2007-01505		377040
Shell 73	04/24/2007	2007-08110		383320

200 AUG 19 A 8:13
 PIMA COUNTY ARIZONA
 PIMA STATE OFFICE

RECEIVED
 PIMA STATE OFFICE

44

<i>Name of Claim</i>	<i>Location Date</i>	<i>Santa Cruz County Fee Number</i>	<i>BLM Serial A MC No.</i>
Shell 74	04/24/2007	2007-08111	383321
Shell 75	04/24/2007	2007-08112	383322
Shell 76	04/24/2007	2007-08113	383323
Amended	05/06/2008	2008-05484	
Shell 77	04/24/2007	2007-08114	383324
Amended	05/06/2008	2008-05485	
Shell 78	04/24/2007	2007-08115	383325
Shell 79	04/24/2007	2007-08116	383326
Shell 80	04/24/2007	2007-08117	383327
Shell 81	04/24/2007	2007-08118	383328
Shell 82	05/21/2007	2007-08119	383329
Amended	05/07/2008	2008-05486	
Shell 83	05/21/2007	2007-08120	383330
Amended	05/07/2008	2008-05487	
Shell 84	05/21/2007	2007-08121	383331
Amended	05/07/2008	2008-05488	
Shell 85	05/21/2007	2007-08122	383332
Shell 86	05/21/2007	2007-08123	383333
Amended	05/07/2008	2008-05489	
Shell 87	05/21/2008	2007-08124	383334
Shell 88	05/21/2007	2007-08125	383335
Amended	05/07/2008	2008-05490	
Shell 89	05/21/2007	2007-08126	383336
Shell 90	05/21/2007	2007-08127	383337
Amended	05/07/2008	2005-05491	
Shell 91	05/21/2007	2007-08128	383338
Shell 92	05/17/2007	2007-08129	383339
Amended	05/06/2008	2008-05492	
Shell 93	05/17/2007	2007-08130	383340
Amended	05/06/2008	2008-05493	
Shell 94	05/17/2007	2007-08131	383341
Shell 95	05/17/2007	2007-08132	383342
Amended	05/06/2008	2008-05494	
Shell 96	05/17/2007	2007-08133	383343
Shell 97	05/17/2007	2007-08134	383344
Amended	05/06/2008	2008-05495	
Shell 98	05/16/2007	2007-08135	383345
Amended	05/06/200808	2008-05496	
Shell 99	05/16/2007	2007-08136	383346
Shell 100	05/16/2007	2007-08137	383347
Shell 101	05/16/2007	2007-08138	383348
Amended	05/06/2008	2008-05497	
Shell 102	04/24/2007	2007-08139	383349

2010 AUG 19 A 8:13
 P18311X-A83Z08A

RECEIVED
 BLM AZ STATE OFFICE

<i>Name of Claim</i>	<i>Location Date</i>	<i>Santa Cruz County Fee Number</i>	<i>BLM Serial A MC No.</i>
Shell 103	04/24/2007	2007-08140	383350
Amended	04/30/2008	2008-05498	
Shell 104	04/24/2007	2007-08141	383351
Shell 105	04/24/2007	2007-08142	383352
Amended	04/30/2008	2008-05499	
Shell 106	04/24/2007	2007-08143	383353
Amended	04/30/2008	2008-05500	
Shell 107	04/24/2007	2007-08144	383354
Amended	04/30/2008	2008/05501	
Shell 108	04/24/2007	2007-08145	383355
Amended	04/30/2008	2008-05502	
Shell 109	04/24/2007	2007-08146	383356
Amended	04/30/2008	2008-05503	
Shell 110	04/24/2007	2007-08147	383357
Shell 111	04/24/2007	2007-08148	383358
Amended	04/30/2008	2008-05504	
Shell 112	04/26/2007	2007-08149	383359
Shell 113	04/26/2007	2007-08150	383360
Amended	04/30/2008	2008-05505	
Shell 114	04/26/2007	2007-08151	383361
Shell 115	04/26/2007	2007-08152	383362
Amended	04/30/2008	2008-05506	
Shell 116	04/26/2007	2007-08153	383363
Shell 117	04/26/2007	2007-08154	383364
Amended	04/30/2008	2008-05507	
Shell 118	05/07/2007	2007-08155	383365
Amended	04/30/2008	2008-05508	
Shell 119	05/07/2007	2007-08156	383366
Amended	04/30/2008	2008-05509	
Shell 120	05/07/2007	2007-08157	383367
Shell 121	05/07/2007	2007-08158	383368
Amended	05/05/2008	2008-05510	
Shell 122	05/07/2007	2007-08159	383369
Shell 123	05/07/2007	2007-08160	383370
Amended	05/05/2008	2008-05511	
Shell 124	05/07/2007	2007-08161	383371
Shell 125	05/07/2007	2007-08162	383372
Amended	05/05/2008	2008-05512	
Shell 126	05/11/2007	2007-08163	383373
Amended	05/05/2008	2008-05513	
Shell 127	05/11/2007	2007-08164	383374
Amended	05/05/2008	2008-05514	
Shell 128	05/11/2007	2007-08165	383375

RECEIVED
 PLIMAZ STATE OFFICE
 2008 AUG 19 A 8:13
 PHOENIX, ARIZONA

26

<i>Name of Claim</i>	<i>Location Date</i>	<i>Santa Cruz County Fee Number</i>	<i>BLM Serial A MC No.</i>
Shell 129	05/11/2007	2007-08166	383376
Amended	05/05/2008	2008-05515	
Shell 130	05/11/2007	2007-08167	383377
Shell 131	05/11/2007	2007-08168	383378
Amended	05/01/2008	2008-05516	
Shell 132	05/11/2007	2007-08169	383379
Shell 133	05/11/2007	2007-08170	383380
Amended	05/01/2008	2008-05517	
Shell 134	05/14/2007	2007-08171	383381
Shell 135	05/14/2007	2007-08172	383382
Amended	05/01/2008	2008/05518	
Shell 136	05/23/2007	2007-08173	383383
Amended	05/07/2008	2008-05519	
Shell 137	05/23/2007	2007-08174	383384
Shell 138	05/23/2007	2007-08175	383385
Shell 139	05/23/2007	2007-08176	383386
Shell 140	05/18/2007	2007-08177	383387
Amended	05/07/2008	2008-05520	
Shell 141	05/18/2007	2007-08178	383388
Amended	05/07/2008	2008-05521	
Shell 142	05/16/2007	2007-08179	383389
Amended	05/06/2008	2008-05522	
Shell 143	05/16/2007	2007-08180	383390
Shell 144	05/16/2007	2007-08181	383391
Amended	05/06/2008	2008-05523	
Shell 145	05/16/2007	2007-08182	383392
Amended	05/06/2008	2008-05524	
Shell 146	05/14/2007	2007-08183	383393
Amended	05/01/2008	2008-05525	
Shell 147	05/14/2007	2007-08184	383394
Shell 148	05/14/2007	2007-08185	383395
Amended	05/01/2008	2008-05526	
Shell 149	05/14/2007	2007-08186	383396
Amended	05/01/2008	2008-05527	
Shell 150	05/21/2008	2008-05632	392439
Amended	07/22/2008	2008-07615	
Shell 151	09/15/2008	2008-11347	394955
Shell 152	09/15/2008	2008-11348	394956
Shell 153	09/15/2008	2008-11349	394957
Shell 154	09/15/2008	2008-11350	394958
Shell 155	09/15/2008	2008-11351	394959
Shell 156	09/15/2008	2008-11352	394960
Shell 157	09/15/2008	2008-11353	394961

RECEIVED
 PLM AZ STATE OFFICE
 2010 AUG 19 A 8:13
 SHONIX, ARIZONA

<i>Name of Claim</i>	<i>Location Date</i>	<i>Santa Cruz County Fee Number</i>	<i>BLM Serial A MC No.</i>
Shell 158	09/14/2008	2008-11354	394962
Shell 159	09/14/2008	2008-11355	394963
Shell 160	09/14/2008	2008-11356	394964
Shell 161	09/14/2008	2008-11357	394965
Shell 162	09/14/2008	2008-11358	394966
Shell 163	09/14/2008	2008-11359	394967
Shell 164	09/14/2008	2008-11360	394968
Shell 165	09/14/2008	2008-11361	394969

I:\FILES\DOCS\AUGU05\251031\DOC\KE4183.DOC

RECEIVED
BLM AZ STATE OFFICE
2010 AUG 19 A 8:13
PHOENIX, ARIZONA

≡ CONCINI McDONALD YETWIN & Y

A PROFESSIONAL CORPORATION
ATTORNEYS AT LAW

ROBIN E. BARNES, CP
rbarnes@dmyl.com

2525 EAST BROADWAY BOULEVARD • SUITE 200
TUCSON, ARIZONA 85716-5300
(520) 322-5000 • (520) 322-5585 (Fax)

WWW.DECONCINIMCDONALD.COM

August 17, 2010

Via Federal Express

Arizona State Office
Bureau of Land Management
Attention: Public Room
One North Central Avenue, Suite 800
Phoenix, AZ 85004-4427

RE: Payment of Claim Maintenance Fee; Howard and Neal Hawks

Ladies and Gentlemen:

Delivered herewith is a check in the amount of \$280.00 as payment of the claim maintenance fees pursuant to 30 U.S.C. § 28f(a), as adjusted by 30 U.S.C. § 28j(c) and implemented by notice in 74 *Federal Register* 30959-62 (June 29, 2009), for the assessment year beginning September 1, 2010, on behalf of Howard and Neal Hawks. A copy of the Certification of Payment of Maintenance Fee in Lieu of Affidavit of Annual Assessment Work to be recorded with the Cochise County Recorder's Office is also enclosed herewith.

Please return a date-stamped copy of this letter and the affidavit along with the receipt for payment to this office. Thank you for your assistance and please feel free to contact me or John Lacy with any questions or concerns

Sincerely,



Robin E. Barnes, CP
Certified Paralegal

PHOENIX, ARIZONA

2010 AUG 19 A 8:13

RECEIVED
BLM AZ STATE OFFICE

rb

c. w/out enc. Howard Hawks

I:\FILES\DOCS\HAWK04\290356\LTR\KF5422.DOC

After recording, please return to:

Marian C. LaLonde
DeConcini McDonald Yetwin & Lacy, P.C.
2525 E. Broadway Blvd., #200
Tucson, AZ 85716

STATE OF ARIZONA)
) ss:
County of Pima)

CERTIFICATION OF PAYMENT OF MAINTENANCE FEE
IN LIEU OF AFFIDAVIT OF ANNUAL ASSESSMENT WORK

Marian C. LaLonde, being first duly sworn, deposes and says that:

1. She is the agent for the owners of the unpatented placer mining claims situated in Yavapai County, Arizona (the "Claims"), the location notices of which are of record in Yavapai County, and in the records of the Arizona State Office of the Bureau of Land Management under the file numbers indicated as follows:

<u>Claim Name</u>	<u>Yavapai County Recds</u>		<u>BLM Serial A MC NO.</u>
	<u>Book</u>	<u>Page</u>	
HAWKS 1	4689	675	397839
HAWKS 2	4689	674	397840

The Claims are situated in Section 25, Township 8 North, Range 1 West, G&SR Meridian.

2. Pursuant to the 30 U.S.C. § 28f(a), as adjusted by 30 U.S.C. § 28j(c) and implemented by notice in 74 *Federal Register* 30959-62 (June 29, 2009), the owner has paid a maintenance fee of \$140 per claim for the assessment year beginning September 1, 2010. This Certificate is in lieu of an affidavit of performance of annual assessment work or notice of intent to hold.


3. The name and address of the owner of the Claims for which this Certificate is prepared are Howard L. Hawks and Neal H. Hawks, 1044 N. 115th St., Omaha, NE 68154.

THIS IS NOT A CHANGE OF ADDRESS

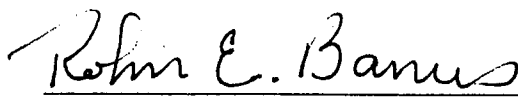
4. The Claims are held and claimed by the owners for the valuable minerals contained therein.

RECEIVED
BLM AZ STATE OFFICE
2010 AUG 29 A 8:13
PHOENIX, ARIZONA

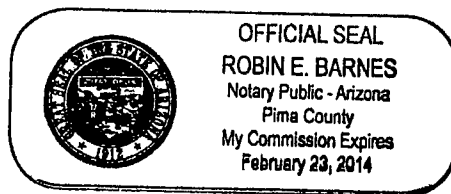
DATED this 16th day of August, 2010.


Marian C. LaLonde

Sworn and subscribed before me this 16th day of August, 2010, by Marian C. LaLonde.


Notary Public

I:\FILES\DOCS\HAWK04\290356\DOC\KE8936.DOC



RECEIVED
PIMA AZ STATE OFFICE
2010 AUG 19 A 8:13
PHOENIX, ARIZONA

DECONCINI MCDONALD YETWIN & LACY

A PROFESSIONAL CORPORATION
ATTORNEYS AT LAW

ROBIN E. BARNES, CP
rbarnes@dmyl.com

2525 EAST BROADWAY BOULEVARD • SUITE 200
TUCSON, ARIZONA 85716-5300
(520) 322-5000 • (520) 322-5585 (Fax)

WWW.DECONCINIMCDONALD.COM

August 17, 2010

Via Federal Express

Arizona State Office
Bureau of Land Management
Attention: Public Room
One North Central Avenue, Suite 800
Phoenix, AZ 85004-4427

RECEIVED
BLM AZ STATE OFFICE
2010 AUG 19 A 8:12
PHOENIX, ARIZONA

RE: **Payment of Claim Maintenance Fee; Alpha Calcite, Ltd.**

Ladies and Gentlemen:

Delivered herewith is a check in the amount of \$140.00 as payment of the claim maintenance fees pursuant to 30 U.S.C. § 28f(a), as adjusted by 30 U.S.C. § 28j(c) and implemented by notice in 74 *Federal Register* 30959-62 (June 29, 2009), for the assessment year beginning September 1, 2010, on behalf of Alpha Carefree, Ltd. A copy of the Certification of Payment of Maintenance Fee in Lieu of Affidavit of Annual Assessment Work to be recorded with the Cochise County Recorder's Office is also enclosed herewith.

Please return a date-stamped copy of this letter and the affidavit along with the receipt for payment to this office. Thank you for your assistance and please feel free to contact me or John Lacy with any questions or concerns

Sincerely,



Robin E. Barnes, CP
Certified Paralegal

rb

I:\FILES\DOCS\ALPH02\290118\LTR\KF5419.DOC

After recording, please return to:
John C. Lacy
DeConcini McDonald Yetwin & Lacy, P.C.
2525 E. Broadway Blvd., #200
Tucson, AZ 85716

STATE OF ARIZONA)
) ss:
County of Pima)

**CERTIFICATION OF PAYMENT OF MAINTENANCE FEE
IN LIEU OF AFFIDAVIT OF ANNUAL ASSESSMENT WORK**

John C. Lacy, being first duly sworn, deposes and says that:

1. He is an agent for the Alpha Carefree, Ltd., an Arizona corporation, the owner of the unpatented placer mining claim situated in Cochise County, Arizona (the "Claims"), the location notice of which is of record in said county, and in the records of the Arizona State Office of the Bureau of Land Management under the file number indicated as follows:

<u>Name of Claim</u>	<u>Cochise Reception No.</u>	<u>BLM A MC No.</u>
ALPS #1	2009-09079	396624

The Claim is situated in the Southwest Quarter of Section 9, Township 16 South, Range 23 East, G&SR Meridian.


2. Pursuant to the 30 U.S.C. § 28f(a), as adjusted by 30 U.S.C. § 28j(c) and implemented by notice in 74 *Federal Register* 30959-62 (June 29, 2009), the owner has paid a maintenance fee of \$140 per claim for the assessment year beginning September 1, 2010. This Certificate is in lieu of an affidavit of performance of annual assessment work or notice of intent to hold.

3. The name and address of the owner of Claims for which this Certificate is prepared is Alpha Carefree, Ltd., c/o Ted Eyde, 1235 E. Moonridge Rd., Tucson, AZ 85718. **THIS IS NOT A CHANGE OF ADDRESS**

4. The Claims are held and claimed by the owner for the valuable mineral contained therein.


RECEIVED
BLM AZ STATE OFFICE
2010 AUG 19 A 8:12
PHOENIX, ARIZONA

DATED this 16th day of August, 2010.



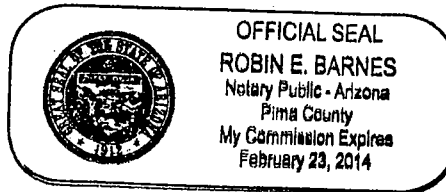
John C. Lacy

Sworn and subscribe to before me this 16th day of August, 2010, by John C. Lacy,
as agent for T & R Trust.



Notary Public

I:\FILES\DOCS\ALPH02\290118\DOC\KE8892.DOC



RECEIVED
PIMA STATE OFFICE
2010 AUG 19 A 8:12
PHOENIX, ARIZONA

United States Department of the Interior
Bureau of Land Management
 LANDS/RECREATION & PLANNING
 ONE N CENTRAL AVE
 PHOENIX, AZ 85004 -2203
 Phone:

Receipt

No: 2195282

Transaction #: 2265117	ENTERED INTO COMPUTER
Date of Transaction: 08/19/2010	
CUSTOMER: DECONCINI MCDONALD YETWIN & LACY 2525 E BROADWAY BLVD STE 200 TUCSON, AZ 85716-5300 US	SEP 01 2010

LINE #	QTY	DESCRIPTION	REMARKS	UNIT PRICE	TOTAL
1	1.00	LOCATABLE MINERALS / MINING CLAIMS-NOT NEW-UNADJUD, ONE AUTH NO. ONLY / MINING CLAIM MONEY RECEIVED CASES: AMC379641/\$29260.00	MAINT 2011-209	- n/a -	29260.00
TOTAL:					\$29,260.00

PAYMENT INFORMATION					
1	AMOUNT:	280.00	POSTMARKED:	08/17/2010	
	TYPE:	CHECK	RECEIVED:	08/19/2010	
	CHECK NO:	10098			
	NAME:	HAWKS, HOWARD L 2525 E BROADWAY BLVD STE 200 TUCSON AZ 85716-5300 US			
2	AMOUNT:	23240.00	POSTMARKED:	08/17/2010	
	TYPE:	CHECK	RECEIVED:	08/19/2010	
	CHECK NO:	2277			
	NAME:	ARIZONA MINERALS INC 2525 E BROADWAY BLVD STE 200 TUCSON AZ 85716-5300 US			
3	AMOUNT:	140.00	POSTMARKED:	08/17/2010	
	TYPE:	CHECK	RECEIVED:	08/19/2010	
	CHECK NO:	40829			
	NAME:	DECONCINI MCDONALD YETWIN & LACY PC 2525 E BROADWAY BLVD STE 200 TUCSON AZ 85716-5300 US			
4	AMOUNT:	5600.00	POSTMARKED:	08/17/2010	
	TYPE:	CHECK	RECEIVED:	08/19/2010	
	CHECK NO:	645142			

NAME: ORACLE RESOURCES LTD
2525 E BROADWAY BLVD STE 200
TUCSON AZ 85716-5300 US

REMARKS

This receipt was generated by the automated BLM Collections and Billing System and is a paper representation of a portion of the official electronic record contained therein.

MCDONALD YETWIN & LACY

A PROFESSIONAL CORPORATION
ATTORNEYS AT LAW

2525 EAST BROADWAY BOULEVARD • SUITE 200 • TUCSON, ARIZONA 85716-5300
(520) 322-5000 • (520) 322-5585 (Fax)

AMC 51409
AMC 376 997
AMC 383320
AMC 392436
AMC 394998

7110 N. 16TH STREET, SUITE 300
PHOENIX, ARIZONA 85020
(602) 282-0500
FAX: (602) 282-0520

19 WEST BIRCH AVENUE
FLAGSTAFF, ARIZONA 86001
(928) 214-0466
FAX: (928) 214-6212

1680 DUKE STREET, FIFTH FLOOR
ALEXANDRIA, VA 22314
(703) 838-6200
FAX: (202) 315-3600

www.deconcinimcdonald.com

PLEASE REPLY TO TUCSON

rbarnes@dmyl.com

August 17, 2009

EVO DECONCINI (1901-1986)

- DENISE M. BAINTON
- JOHN C. E. BARRETT
- ALICE W. CALLISON
- MICHAEL A. CORDIER
- BARRY M. COREY
- DENNIS DECONCINI
- SHELTON L. FREEMAN
- HEATHER K. GAINES
- NATHAN B. HANNAH
- LAWRENCE D. HIRSCH
- JAMES A. JUTRY
- KRISTEN B. KLOTZ
- JOHN C. LACY
- MARIAN C. LALONDE
- MARK D. LAMMERS
- LISA SCHRINER LEWIS
- NANCY J. MARCH
- JOHN R. MCDONALD
- JARED G. PARKER
- AMY R. PATTON
- ALYCE L. PENNINGTON
- JOHN C. RICHARDSON
- DAVID V. SANDERSON
- IRA M. SCHWARTZ
- LISA ANNE SMITH
- SPENCER A. SMITH
- SESALY O. STAMPS
- GARY F. URMAN
- MICHAEL R. URMAN
- WAYNE E. YEHLING
- RICHARD M. YETWIN

BARRON & POLK, P.L.L.C. - OF COUNSEL
JOHN H. BARRON, III
JAY M. POLK

HIRSCH LAW OFFICE, P.C. - OF COUNSEL
IVA S. HIRSCH

BARRETT L. KIME - OF COUNSEL
SARA J. VANCE - OF COUNSEL

Via Federal Express

Arizona State Office
Bureau of Land Management
Attention: Public Room
One North Central Avenue, Suite 800
Phoenix, AZ 85004-4427

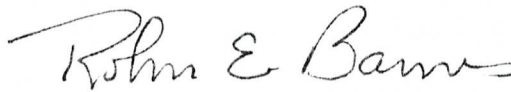
RE: **Payment of Claim Maintenance Fee; Arizona Minerals Inc.**

Ladies and Gentlemen:

Delivered herewith is a check in the amount of \$23,380.00 as payment of the claim maintenance fees pursuant to 30 U.S.C. § 28f(a), as adjusted by 30 U.S.C. § 28j(c) and implemented by notice in 74 *Federal Register* 30959-62 (June 29, 2009), for the assessment year beginning September 1, 2009, on behalf of James L. Rodman Trust Agreement. A copy of the Certification of Payment of Maintenance Fee in Lieu of Affidavit of Annual Assessment Work to be recorded with the Cochise County Recorder's Office is also enclosed herewith.

Please return a date-stamped copy of this letter and the affidavit along with the receipt for payment to this office. Thank you for your assistance and please feel free to contact me or John Lacy with any questions or concerns

Sincerely,



Robin E. Barnes, CP
Certified Paralegal

Enc.

E:\FILES\DOCS\AUGU05\25103\NLTRUJ52514.DOC

ENTERED INTO COMPUTER

12/14/09
-55/05

RECEIVED
BLM AZ STATE OFFICE
2009 AUG 19 A 8:03
PHOENIX, ARIZONA

Pd for 167
166 claims
166 earned
Refered one claim
and must pay on other

After recording, please return to:
John C. Lacy
DeConcini McDonald Yetwin & Lacy, P.C.
2525 E. Broadway Blvd., #200
Tucson, AZ 85716

STATE OF ARIZONA)
) ss:
County of Pima)

RECEIVED
BLM AZ STATE OFFICE
2009 AUG 19 A 8:03
PIMA COUNTY, ARIZONA

**CERTIFICATION OF PAYMENT OF MAINTENANCE FEE
IN LIEU OF AFFIDAVIT OF ANNUAL ASSESSMENT WORK**

John C. Lacy, being first duly sworn, deposes and says that:


1. He is an agent for Arizona Minerals Inc., a Nevada corporation, the owner of the unpatented lode mining claims situated in Santa Cruz County, Arizona (the "Claims"), the location notices of which are of record in Santa Cruz County, and in the records of the Arizona State Office of the Bureau of Land Management under the file numbers indicated in the attached Exhibit A.

2. Pursuant to the 30 U.S.C. § 28f(a), as adjusted by 30 U.S.C. § 28j(c) and implemented by notice in 74 *Federal Register* 30959-62 (June 29, 2009), the owner has paid a maintenance fee of \$140 per claim for the assessment year beginning September 1, 2009. This Certificate is in lieu of an affidavit of performance of annual assessment work or notice of intent to hold.

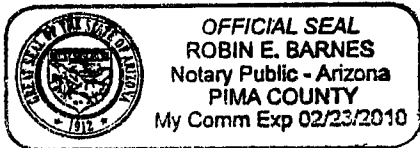
3. The name and address of the owner of the Claims for which this Certificate is prepared are Arizona Minerals Inc., c/o Wildcat Silver Corp. 4500 Cherry Creek South Drive, Denver, CO 80246. THIS IS A CHANGE OF ADDRESS.

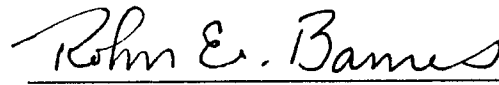
4. The Claims are held and claimed by the owners for the valuable minerals contained therein.

DATED this 17th day of August, 2009.


John C. Lacy

Sworn and subscribed before me this 17th day of August, 2009, by John C. Lacy,
Agent for Arizona Minerals Inc.




Notary Public
I:\FILES\DOCS\AUGU05\251031\DOCV17570.DOC

**EXHIBIT A
Mining Claims**

The following unpatented lode mining claims are situated in the Harshaw Mining District, in Sections 2, 3, 9, 10, 11, 14, 15 and 16 (unsurveyed), Township 23 South, Range 16 East, G&SR Mer., Santa Cruz County, Arizona, the names of which, and the place of recording of their location notices in the Official Records of Santa Cruz County and the Arizona State Office of the Bureau of Land Management are as follows:

<i>Name of Claim</i>	<i>Location Date</i>	<i>Santa Cruz County Docket/Page or Fee No.</i>		<i>BLM Serial A MC No.</i>
Shell No. 1	01/29/1965	58	135	51409
Shell No. 2	01/29/1965	58	136	51410
Shell 2A	05/09/2008	2008-05629		392436
Shell 2B	05/12/2008	2008-05630		392437
Shell No. 3	01/29/1965	58	137	51411
Shell No. 4	01/29/1965	58	138	51412
Shell No. 5	01/29/1965	58	139	51413
Shell No. 6	01/28/1965	58	140	51414
Shell No. 7	01/28/1965	58	141	51415
Shell No. 8	01/28/1965	58	142	51416
Shell No. 9	01/29/1965	58	143	51417
Shell No. 10	01/29/1965	58	144	51418
Shell No. 11	01/28/1965	58	145	51419
Shell No. 12	01/28/1965	58	146	51420
Shell No. 13	01/29/1965	58	147	51421
Shell No. 14	01/29/1965	58	148	51422
Shell No. 15	01/28/1965	58	149	51423
Shell No. 16	01/28/1965	58	150	51424
Shell No. 17	01/28/1965	58	151	51425
Shell No. 18	01/28/1965	58	152	51426
Shell No. 19	01/28/1965	58	153	51427
Shell No. 20	01/28/1965	58	154	51428
Shell 21	12/21/2006	2007-01462		376997
Shell 22	12/21/2006	2007-01463		376998
Shell 23	12/21/2006	2007-01464		376999
Shell 24	9/15/2008	2008-11346		394954
Shell 25	12/29/2006	2007-01465		377000
Shell 26	12/29/2006	2007-01466		377001
Shell 27	12/29/2006	2007-01467		377002
Shell 28	01/02/2007	2007-01468		377003
Shell 29	01/02/2007	2007-01469		377004
Shell 30	01/02/2007	2007-01470		377005
Shell 31B	05/15/2008	2008-05631		392438
Amended	07/22/2008	2008-07616		

RECEIVED
 BLM AZ STATE OFFICE
 2009 AUG 19 A 8:03

<i>Name of Claim</i>	<i>Location Date</i>	<i>Santa Cruz County Docket/Page or Fee No.</i>	<i>BLM Serial A MC No.</i>
Shell 32	01/02/2007	2007-01472	377007
Shell 33	01/04/2007	2007-01473	377008
Shell 34	01/04/2007	2007-01474	377009
Shell 35	12/21/2007	2007-01475	377010
Shell 36	12/21/2006	2007-01476	377011
Shell 37	12/21/2006	2007-01477	377012
Shell 38	12/22/2006	2007-01478	377013
Shell 39	12/22/2006	2007-01479	377014
Shell 40	12/22/2006	2007-01480	377015
Shell 41	12/22/2006	2007-01481	377016
Shell 42	12/22/2006	2007-01482	377017
Shell 43	12/22/2006	2007-01483	377018
<hr/>			
Shell No. 44	07/27/1967	81 212	51452
Shell No. 45	07/27/1967	81 213	51453
Shell No. 46	07/27/1967	81 214	51454
Shell No. 47	07/27/1967	81 215	51455
Shell No. 48	07/27/1967	81 216	51456
Shell No. 49	07/27/1967	81 217	51457
<hr/>			
Shell 51	12/29/2006	2007-01484	377019
Shell 52	12/29/2006	2007-01485	377020
Shell 53	12/29/2006	2007-01486	377021
Shell 54	01/02/2007	2007-01487	377022
Shell 55	01/02/2007	2007-01488	377023
Shell 56	01/02/2007	2007-01489	377024
Shell 57	01/02/2007	2007-01490	377025
Shell 58	01/02/2007	2007-01491	377026
Shell 59	01/04/2007	2007-01492	377027
Shell 60	01/04/2007	2007-01493	377028
Shell 61	01/04/2007	2007-01494	377029
Shell 62	01/04/2007	2007-01495	377030
Shell 63	01/04/2007	2007-01496	377031
Shell 64	01/04/2007	2007-01497	377032
Shell 65	01/02/2007	2007-01498	377033
Shell 66	01/02/2007	2007-01499	377034
Shell 67	01/02/2007	2007-01500	377035
Shell 68	01/02/2007	2007-01501	377036
Shell 69	12/22/2006	2007-01502	377037
Shell 70	12/22/2006	2007-01530	377038
Shell 71	12/22/2006	2007-01504	377039
Shell 72	12/22/2006	2007-01505	377040
Shell 73	04/24/2007	2007-08110	383320

377007
377008
377009
377010
377011
377012
377013
377014
377015
377016
377017
377018

51452
51453
51454
51455
51456
51457

377019
377020
377021
377022
377023
377024
377025
377026
377027
377028
377029
377030
377031
377032
377033
377034
377035
377036
377037
377038
377039
377040
383320

RECEIVED
BLM AZ STATE OFFICE

2009 AUG 19 A 8:03

41

Name of Claim	Location Date	Santa Cruz County Fee Number	BLM Serial A MC No.
Shell 74	04/24/2007	2007-08111	383321
Shell 75	04/24/2007	2007-08112	383322
Shell 76	04/24/2007	2007-08113	383323
Amended	05/06/2008	2008-05484	
Shell 77	04/24/2007	2007-08114	383324
Amended	05/06/2008	2008-05485	
Shell 78	04/24/2007	2007-08115	383325
Shell 79	04/24/2007	2007-08116	383326
Shell 80	04/24/2007	2007-08117	383327
Shell 81	04/24/2007	2007-08118	383328
Shell 82	05/21/2007	2007-08119	383329
Amended	05/07/2008	2008-05486	
Shell 83	05/21/2007	2007-08120	383330
Amended	05/07/2008	2008-05487	
Shell 84	05/21/2007	2007-08121	383331
Amended	05/07/2008	2008-05488	
Shell 85	05/21/2007	2007-08122	383332
Shell 86	05/21/2007	2007-08123	383333
Amended	05/07/2008	2008-05489	
Shell 87	05/21/2008	2007-08124	383334
Shell 88	05/21/2007	2007-08125	383335
Amended	05/07/2008	2008-05490	
Shell 89	05/21/2007	2007-08126	383336
Shell 90	05/21/2007	2007-08127	383337
Amended	05/07/2008	2005-05491	
Shell 91	05/21/2007	2007-08128	383338
Shell 92	05/17/2007	2007-08129	383339
Amended	05/06/2008	2008-05492	
Shell 93	05/17/2007	2007-08130	383340
Amended	05/06/2008	2008-05493	
Shell 94	05/17/2007	2007-08131	383341
Shell 95	05/17/2007	2007-08132	383342
Amended	05/06/2008	2008-05494	
Shell 96	05/17/2007	2007-08133	383343
Shell 97	05/17/2007	2007-08134	383344
Amended	05/06/2008	2008-05495	
Shell 98	05/16/2007	2007-08135	383345
Amended	05/06/200808	2008-05496	
Shell 99	05/16/2007	2007-08136	383346
Shell 100	05/16/2007	2007-08137	383347
Shell 101	05/16/2007	2007-08138	383348
Amended	05/06/2008	2008-05497	
Shell 102	04/24/2007	2007-08139	383349

earned on receipt # 1981602 } 383324 } prev paid receipt # 1982008 TES.

RECEIVED
BLM AZ STATE OFFICE
2008 JUN 19 8:00 AM
BLM AZ STATE OFFICE

<i>Name of Claim</i>	<i>Location Date</i>	<i>Santa Cruz County Fee Number</i>	<i>BLM Serial A MC No.</i>
Shell 103	04/24/2007	2007-08140	383350
Amended	04/30/2008	2008-05498	
Shell 104	04/24/2007	2007-08141	383351
Shell 105	04/24/2007	2007-08142	383352
Amended	04/30/2008	2008-05499	
Shell 106	04/24/2007	2007-08143	383353
Amended	04/30/2008	2008-05500	
Shell 107	04/24/2007	2007-08144	383354
Amended	04/30/2008	2008/05501	
Shell 108	04/24/2007	2007-08145	383355
Amended	04/30/2008	2008-05502	
Shell 109	04/24/2007	2007-08146	383356
Amended	04/30/2008	2008-05503	
Shell 110	04/24/2007	2007-08147	383357
Shell 111	04/24/2007	2007-08148	383358
Amended	04/30/2008	2008-05504	
Shell 112	04/26/2007	2007-08149	383359
Shell 113	04/26/2007	2007-08150	383360
Amended	04/30/2008	2008-05505	
Shell 114	04/26/2007	2007-08151	383361
Shell 115	04/26/2007	2007-08152	383362
Amended	04/30/2008	2008-05506	
Shell 116	04/26/2007	2007-08153	383363
Shell 117	04/26/2007	2007-08154	383364
Amended	04/30/2008	2008-05507	
Shell 118	05/07/2007	2007-08155	383365
Amended	04/30/2008	2008-05508	
Shell 119	05/07/2007	2007-08156	383366
Amended	04/30/2008	2008-05509	
Shell 120	05/07/2007	2007-08157	383367
Shell 121	05/07/2007	2007-08158	383368
Amended	05/05/2008	2008-05510	
Shell 122	05/07/2007	2007-08159	383369
Shell 123	05/07/2007	2007-08160	383370
Amended	05/05/2008	2008-05511	
Shell 124	05/07/2007	2007-08161	383371
Shell 125	05/07/2007	2007-08162	383372
Amended	05/05/2008	2008-05512	
Shell 126	05/11/2007	2007-08163	383373
Amended	05/05/2008	2008-05513	
Shell 127	05/11/2007	2007-08164	383374
Amended	05/05/2008	2008-05514	
Shell 128	05/11/2007	2007-08165	383375

RECEIVED
 BLM A7 STATE OFFICE
 2008 AUG 19 A 8:03
 SANTA CRUZ, CALIFORNIA

(26)

<i>Name of Claim</i>	<i>Location Date</i>	<i>Santa Cruz County Fee Number</i>	<i>BLM Serial A MC No.</i>
Shell 129	05/11/2007	2007-08166	383376
Amended	05/05/2008	2008-05515	
Shell 130	05/11/2007	2007-08167	383377
Shell 131	05/11/2007	2007-08168	383378
Amended	05/01/2008	2008-05516	
Shell 132	05/11/2007	2007-08169	383379
Shell 133	05/11/2007	2007-08170	383380
Amended	05/01/2008	2008-05517	
Shell 134	05/14/2007	2007-08171	383381
Shell 135	05/14/2007	2007-08172	383382
Amended	05/01/2008	2008/05518	
Shell 136	05/23/2007	2007-08173	383383
Amended	05/07/2008	2008-05519	
Shell 137	05/23/2007	2007-08174	383384
Shell 138	05/23/2007	2007-08175	383385
Shell 139	05/23/2007	2007-08176	383386
Shell 140	05/18/2007	2007-08177	383387
Amended	05/07/2008	2008-05520	
Shell 141	05/18/2007	2007-08178	383388
Amended	05/07/2008	2008-05521	
Shell 142	05/16/2007	2007-08179	383389
Amended	05/06/2008	2008-05522	
Shell 143	05/16/2007	2007-08180	383390
Shell 144	05/16/2007	2007-08181	383391
Amended	05/06/2008	2008-05523	
Shell 145	05/16/2007	2007-08182	383392
Amended	05/06/2008	2008-05524	
Shell 146	05/14/2007	2007-08183	383393
Amended	05/01/2008	2008-05525	
Shell 147	05/14/2007	2007-08184	383394
Shell 148	05/14/2007	2007-08185	383395
Amended	05/01/2008	2008-05526	
Shell 149	05/14/2007	2007-08186	383396
Amended	05/01/2008	2008-05527	
Shell 150	05/21/2008	2008-05632	392439
Amended	07/22/2008	2008-07615	
Shell 151	09/15/2008	2008-11347	394955*
Shell 152	09/15/2008	2008-11348	394956
Shell 153	09/15/2008	2008-11349	394957
Shell 154	09/15/2008	2008-11350	394958
Shell 155	09/15/2008	2008-11351	394959
Shell 156	09/15/2008	2008-11352	394960
Shell 157	09/15/2008	2008-11353	394961

RECEIVED
 BLM AZ STATE OFFICE
 2009 AUG 19 AM 10:30
 394955*
 394956
 394957
 394958
 394959
 394960
 394961

<i>Name of Claim</i>	<i>Location Date</i>	<i>Santa Cruz County Fee Number</i>	<i>BLM Serial A MC No.</i>
Shell 158	09/14/2008	2008-11354	394962
Shell 159	09/14/2008	2008-11355	394963
Shell 160	09/14/2008	2008-11356	394964
Shell 161	09/14/2008	2008-11357	394965
Shell 162	09/14/2008	2008-11358	394966
Shell 163	09/14/2008	2008-11359	394967
Shell 164	09/14/2008	2008-11360	394968
Shell 165	09/14/2008	2008-11361	394969



8

I:\FILES\DOCS\AUGU05\251031\DOC\HK3276.DOC

RECEIVED
BLM AZ STATE OFFICE
2009 AUG 19 A 8:03
PHOENIX, ARIZONA

United States Department of the Interior
Bureau of Land Management
 BUSINESS & SUPPORT SVCS DIV
 ONE N CENTRAL AVE SUITE 800
 PHOENIX, AZ 85004 -4427
 Phone: (602) 417-9200

Receipt

No: 1981602

Transaction #: 2045649	
Date of Transaction: 08/19/2009	
CUSTOMER:	JOHN LACY 2525 E BROADWAY BLVD STE 200 TUCSON, AZ 85716-5350 US

LINE #	QTY	DESCRIPTION	REMARKS	UNIT PRICE	TOTAL
1	1.00	LOCATABLE MINERALS / MINING CLAIMS-NOT NEW-UNADJUD, ONE AUTH NO. ONLY / MINING CLAIM MONEY RECEIVED CASES: AMC51409/\$23380.00	MAINT 2010	- n/a -	23380.00
TOTAL:					\$23,380.00

PAYMENT INFORMATION					
1	AMOUNT:	23380.00	POSTMARKED:	08/17/2009	
	TYPE:	CHECK	RECEIVED:	08/19/2009	
	CHECK NO:	2056			
	NAME:	ARIZONA MINERALS INC 4500 CHERRY CREEK SOUTH DRIVE, STE 1040 DENVER CO 80246 US			

REMARKS	

This receipt was generated by the automated BLM Collections and Billing System and is a paper representation of a portion of the official electronic record contained therein.

Authorized Date 11/19/2009

AZ BLM REFUND TO ARIZONA MINERALS INC FOR \$140
OVERPAYMENT ON 166 MINING CLAIMS AMC15409,
RECEIPT #1981602, TONY SMITH 602-417-9355

Instructions to Accounts

SENT TO:

ARIZONA MINERALS INC
4500 CHERRY CREEK
SOUTH DRIVE, SUITE 1040
DENVER, CO 80246

Login ID 203

Entry Date 11/19/2009

Total Amount \$140.00

COPY



VIA FEDERAL EXPRESS

August 5, 2009

Bureau of Land Management
Arizona State Office
One North Central Avenue, Suite 800
Phoenix, Arizona 85004-4427

ATTENTION: Accounts/Claims

Dear Sirs:

Enclosed are thirteen (13) U.S. \$ drafts/checks totalling \$78,680.00 to cover the annual maintenance fee requirements on mining claims. The amounts of each draft/check are listed below and are grouped according to claim names. The actual list attached to the draft/check has the AMC numbers for your reference.

AMC 390230
373107
381174
363776
394954
373929
363766
378679
386694
371987
60951
58399
43827
370223
372045

2009 AUG 10 A 9:50
PHOENIX, ARIZONA
RECEIVED
BLM AZ STATE OFFICE

<u>AMOUNT</u>	<u>CLAIM NAME</u>	<u># of CLAIMS</u>
\$6,720.00	BF# 1 - 48	48 claims
\$8,540.00	CC# 1 - 26; CCW# 1- 35	61 claims
\$4,200.00	HB# 1 - 30	30 claims
\$5,180.00	Lucky Tie; Lucky Stop; LS# 1 - 35	37 claims
\$2,380.00	MAC # 1 - 3; MM # 1 - 10; IVY # 1 - 4	17 claims
\$9,660.00	OC # 1 - 39; OK # 1 - 30	69 claims
\$4,480.00	PM # 1 - 32	32 claims
\$7,280.00	WC # 10 - 61	52 claims
\$6,720.00	RB # 1 - 20; Rainbow # 1; Red Bluff # 4 - #7; Ethel MS # 1 - 2; Red Bluff # 10 - 14; WS # 1 - 16	48 claims
\$4,480.00	PC #20 - #51	32 claims
\$9,660.00	Rose Creek #1 - #45; Honey Creek #1 - #24	69 claims
\$1,960.00	LB #1 - #14	14 claims
<u>\$7,420.00</u>	RC #1 - RC #53	<u>53 claims</u>

\$78,680.00 TOTAL 562 claims

AMC 390245-46, 390253-54, 390261-62, 390269-70
PC # 26, 27, 34, 35, 42, 43, 50, 51 - Closed claims


Suite 600, 595 Howe Street, Vancouver, British Columbia, Canada V6C 2T5
Telephone: (604) 662-3902 / Facsimile: (604) 662-3904

Refund 8 claims x \$140 each = 1120.00

The receipt and accounting advice for this payment should be sent to me at the address noted on our letterhead.

If further information is required, please contact me at the numbers noted below or email at javelino@telus.net. Thank you.

Yours truly,



Jorge Avelino
Tel. # (604) 662-3902
Fax # (604) 662-3904

Enclosures:

- Thirteen (13) U.S. \$ drafts/checks with respective AMC # and Claim Name lists
- One set of duplicate copy of this letter, drafts/checks, and lists

RECEIVED
BLM AZ STATE OFFICE
2009 AUG 10 A 9:50
PHOENIX, ARIZONA

**Rodinia Minerals
Parker Creek (PC) Claims**

# of PC Claims	NEW AMC #	Claim Name	Section	Township	Range
1	AMC 390239	PC #20	1	5N	13E
2	AMC 390240	PC #21	1	5N	13E
3	AMC 390241	PC #22	1	5N	13E
4	AMC 390242	PC #23	1	5N	13E
5	AMC 390243	PC #24	1	5N	13E
6	AMC 390244	PC #25	1	5N	13E
7	AMC 390245	PC #26	1	5N	13E
8	AMC 390246	PC #27	1	5N	13E
9	AMC 390247	PC #28	1	5N	13E
10	AMC 390248	PC #29	1	5N	13E
11	AMC 390249	PC #30	1	5N	13E
12	AMC 390250	PC #31	1	5N	13E
13	AMC 390251	PC #32	1	5N	13E
14	AMC 390252	PC #33	1	5N	13E
15	AMC 390253	PC #34	1	5N	13E
16	AMC 390254	PC #35	1	5N	13E
17	AMC 390255	PC #36	1	5N	13E
18	AMC 390256	PC #37	1	5N	13E
19	AMC 390257	PC #38	1	5N	13E
20	AMC 390258	PC #39	1	5N	13E
21	AMC 390259	PC #40	1	5N	13E
22	AMC 390260	PC #41	1	5N	13E
23	AMC 390261	PC #42	1	5N	13E
24	AMC 390262	PC #43	1	5N	13E
25	AMC 390263	PC #44	1,6	5N	13,14
26	AMC 390264	PC #45	1,6	5N	13,14
27	AMC 390265	PC #46	1	5N	13,14
28	AMC 390266	PC #47	1	5N	13,14
29	AMC 390267	PC #48	1	5N	13,14
30	AMC 390268	PC #49	1,6	5N	13,14
31	AMC 390269	PC #50	1,6	5N	13,14
32	AMC 390270	PC #51	1,6	5N	13,14
Total PARKER CREEK (PC) Claims	32				

TOTAL CLAIMS

32

TOTAL COST

\$4,480.00

yellow mark on report
In yellow are closed claims

RECEIVED
 ARIZONA
 6 9 19
 OFFICE

**Rodinia Minerals
Rose Creek Claims**

373107

# of PC Claims	AMC #	Claim Name	Section	Township	Range
1	373131	Rose Creek 1	30	6N	14E
2	373132	Rose Creek 2	30	6N	14E
			25	6N	13E
3	373133	Rose Creek 3	30	6N	14E
4	373134	Rose Creek 4	30	6N	14E
			25	6N	13E
5	373135	Rose Creek 5	30	6N	14E
			25	6N	13E
6	373136	Rose Creek 6	30	6N	14E
			25	6N	13E
7	373137	Rose Creek 7	30	6N	14E
			25	6N	13E
			31	6N	13E
8	373138	Rose Creek 8	25	6N	13E
9	373139	Rose Creek 9	25	6N	13E
			31	6N	14E
			36	6N	13E
10	373140	Rose Creek 10	25	6N	13E
11	373141	Rose Creek 11	25	6N	13E
			36	6N	13E
12	373142	Rose Creek 12	25	6N	13E
13	373143	Rose Creek 13	25	6N	13E
			36	6N	13E
14	373144	Rose Creek 14	25	6N	13E
			36	6N	13E
15	373145	Rose Creek 15	19	6N	14E
			30	6N	14E
16	373146	Rose Creek 16	19	6N	14E
17	373147	Rose Creek 17	19	6N	14E
			30	6N	14E
18	373148	Rose Creek 18	19	6N	14E
19	373149	Rose Creek 19	19	6N	14E
			30	6N	14E
20	373150	Rose Creek 20	19	6N	14E
			24	6N	13E
21	373151	Rose Creek 21	19	6N	14E
			30	6N	14E
22	373152	Rose Creek 22	19	6N	14E
			30	6N	14E
			24	6N	13E

2009 AUG 10 A P 19

ELMONT STATE OFFICE

✓

**Rodinia Minerals
Coon Creek West Claims**

CCW Claims	AMC #	Claim Name	Section	Township	Range
1	381174	CCW # 1	34	5N	14E
2	381175	CCW # 2	34	5N	14E
3	381176	CCW # 3	35	5N	14E
4	381177	CCW # 4	35	5N	14E
5	381178	CCW # 5	35	5N	14E
6	381179	CCW # 6	35	5N	14E
7	381180	CCW # 7	35	5N	14E
8	381181	CCW # 8	35	5N	14E
9	381182	CCW # 9	35	5N	14E
10	381183	CCW # 10	35	5N	14E
11	381184	CCW # 11	35	5N	14E
12	381185	CCW # 12	35	5N	14E
13	381186	CCW # 13	35	5N	14E
14	381187	CCW # 14	35	5N	14E
15	381188	CCW # 15	35	5N	14E
16	381189	CCW # 16	35	5N	14E
17	381190	CCW # 17	35	5N	14E
18	381191	CCW # 18	35	5N	14E
19	381192	CCW # 19	35	5N	14E
20	381193	CCW # 20	35	5N	14E
21	381194	CCW # 21	36	5N	14E
22	381195	CCW # 22	36	5N	14E
23	381196	CCW # 23	36	5N	14E
24	381197	CCW # 24	36	5N	14E
25	381198	CCW # 25	36	5N	14E
26	381199	CCW # 26	35	5N	14E
27	381200	CCW # 27	34	5N	14E
28	381201	CCW # 28	35	5N	14E
29	381202	CCW # 29	35	5N	14E
30	381203	CCW # 30	35	5N	14E
31	381204	CCW # 31	35	5N	14E
32	381205	CCW # 32	35	5N	14E
33	381206	CCW # 33	35	5N	14E
34	381207	CCW # 34	35	5N	14E
35	381208	CCW # 35	35	5N	14E
Total CCW Claims			35	5N	12E

TOTAL CLAIMS

61

TOTAL COST

\$ 8,540

ARIZONA

AUG 10 A 9 47

RECEIVED
BLM AVA OFFICE

**Rodinia Minerals
Coon Creek Claims**

CC Claims	AMC #	Claim Name	Section	Township	Range
1	L 363776	CC # 1	31,6	5N, 4N	15E
2	363777	CC # 2	31,6	5N, 4N	15E
3	363778	CC # 3	31	5N	15E
4	363779	CC # 4	31,6	5N, 4N	15E
5	363780	CC # 5	31,36	5N	15E,14E
6	363781	CC # 6	31,6,1,36	5N, 4N	15E,14E
7	363782	CC # 7	31,36	5N	15E,14E
8	363783	CC # 8	31,36	5N, 4N	14E
9	363784	CC # 9	36	5N	14E
10	363785	CC # 10	36,1	5N, 4N	14E
11	363786	CC # 11	36	5N	14E
12	363787	CC # 12	36,1	5N, 4N	14E
13	363788	CC # 13	36	5N	14E
14	363789	CC # 14	36,1	5N, 4N	14E
15	363790	CC # 15	36	5N	14E
16	363791	CC # 16	36,1	5N, 4N	14E
17	363792	CC # 17	36	5N	14E
18	363793	CC # 18	36	5N	14E
19	363794	CC # 19	36	5N	14E
20	363795	CC # 20	36	5N	14E
21	363796	CC # 21	36	5N	14E
22	363797	CC # 22	36	5N	14E
23	363798	CC # 23	36	5N	14E
24	363799	CC # 24	35,36	5N	14E
25	363800	CC # 25	35,36	5N	14E
26	363801	CC # 26	35	5N	14E
Total CC Claims		26			

RECEIVED
BLM AZONATE OFFICE
2009 AUG 10 A 9:46
PIQUEUX, ARIZONA

**Rodinia Minerals
Rose Creek Claims**

# of PC Claims	NEW AMC #	Claim Name	Section	Township	Range
23	373153	Rose Creek 23	25	6N	13E
			23	6N	14E
			24	6N	13E
24	373154	Rose Creek 24	25	6N	13E
			30	6N	14E
			24	6N	13E
25	373155	Rose Creek 25	25	6N	13E
			30	6N	14E
26	373156	Rose Creek 26	25	6N	13E
			24	6N	13E
27	373157	Rose Creek 27	25	6N	13E
28	373158	Rose Creek 28	25	6N	13E
			24	6N	13E
29	373159	Rose Creek 29	25	6N	13E
30	373160	Rose Creek 30	25	6N	13E
			24	6N	13E
31	373161	Rose Creek 31	25	6N	13E
32	373162	Rose Creek 32	25	6N	13E
33	373163	Rose Creek 33	25	6N	13E
34	373164	Rose Creek 34	25	6N	13E
35	373165	Rose Creek 35	25	6N	13E
36	373166	Rose Creek 36	25	6N	13E
37	373167	Rose Creek 37	25	6N	13E
38	373168	Rose Creek 38	25	6N	13E
39	373169	Rose Creek 39	24	6N	13E
			19	6N	14E
40	373170	Rose Creek 40	24	6N	13E
			19	6N	14E
41	373171	Rose Creek 41	24	6N	13E
			19	6N	14E
42	373172	Rose Creek 42	24	6N	13E
43	373173	Rose Creek 43	24	6N	13E
44	373174	Rose Creek 44	24	6N	13E
45	373175	Rose Creek 45	24	6N	13E
Total ROSE CREEK Claims		45			

RECEIVED
 RODINIA MINERALS
 6/11/19

**Rodinia Minerals
Honey Creek Claims**

# of PC Claims	AMC #	Claim Name	Section	Township	Range
1	373107	Honey Creek 1	18	6N	14E
2	373108	Honey Creek 2	18	6N	14E
3	373109	Honey Creek 3	18 19	6N 6N	14E 14E
4	373110	Honey Creek 4	18	6N	14E
5	373111	Honey Creek 5	18	6N	14E
6	373112	Honey Creek 6	18	6N	14E
7	373113	Honey Creek 7	18	6N	14E
8	373114	Honey Creek 8	18	6N	14E
9	373115	Honey Creek 9	13 18	6N 6N	13E 14E
10	373116	Honey Creek 10	18	6N	14E
11	373117	Honey Creek 11	18 13	6N 6N	14E 13E
12	373118	Honey Creek 12	18 13	6N 6N	14E 13E
13	373119	Honey Creek 13	13	6N	13E
14	373120	Honey Creek 14	13 18	6N 6N	13E 14E
15	373121	Honey Creek 15	13	6N	13E
16	373122	Honey Creek 16	13 24	6N 6N	13E 13E
17	373123	Honey Creek 17	13	6N	13E
18	373124	Honey Creek 18	13 24	6N 6N	13E 13E
19	373125	Honey Creek 19	13	6N	13E
20	373126	Honey Creek 20	13 24	6N 6N	13E 13E
21	373127	Honey Creek 21	13	6N	13E
22	373128	Honey Creek 22	13 24	6N 6N	13E 13E
23	373129	Honey Creek 23	13 24	6N 6N	13E 13E
24	373130	Honey Creek 24	24	6N	13E
Total HONEY CREEK Claims	24				

TOTAL CLAIMS **69**
(Rose Creek & Honey Creek)

TOTAL COST **\$9,660.00**

RECEIVED
 DEPARTMENT OF
 MINES AND METALS
 DIVISION OF
 LANDS
 AUG 10 9 49 AM '09
 PHOENIX, ARIZONA

Rodinia Minerals Inc.
REYNOLDS CREEK (Workman Creek) Claims

394954

RC Claims	AMC #	Claim Name	Section	Township	Range
39	395010	RC # 39	20	6N	14E
40	395011	RC # 40	20	6N	14E
41	395012	RC # 41	19-20	6N	14E
42	395013	RC # 42	19	6N	14E
43	395014	RC # 43	19	6N	14E
44	395015	RC # 44	19	6N	14E
45	395016	RC # 45	20	6N	14E
46	395017	RC # 46	20	6N	14E
47	395018	RC # 47	20	6N	14E
48	395019	RC # 48	20	6N	14E
49	395020	RC # 49	20	6N	14E
50	395021	RC # 50	20	6N	14E
51	395022	RC # 51	21	6N	14E
52	395023	RC # 52	21	6N	14E
53	395024	RC # 53	21	6N	14E
Total # of Claims		53			

TOTAL REYNOLDS CREEK CLAIMS 53

TOTAL COST \$7,420.00 ✓

RECEIVED
 PLM AZ STATE OFFICE
 2009 AUG 10 A 9:49
 PHOENIX, ARIZONA



VIA FEDERAL EXPRESS

August 5, 2009

Bureau of Land Management
Arizona State Office
One North Central Avenue, Suite 800
Phoenix, Arizona 85004-4427

RECEIVED
BLM AZ STATE OFFICE
2009 AUG 10 A 9 46
PHOENIX, ARIZONA

ATTENTION: Accounts/Claims

Dear Sirs:

Enclosed are thirteen (13) U.S. \$ drafts/checks totalling \$78,680.00 to cover the annual maintenance fee requirements on mining claims. The amounts of each draft/check are listed below and are grouped according to claim names. The actual list attached to the draft/check has the AMC numbers for your reference.

<u>AMOUNT</u>	<u>CLAIM NAME</u>	<u># of CLAIMS</u>
\$6,720.00 ✓	BF# 1 - 48	48 claims
\$8,540.00 ✓	CC# 1 - 26; CCW# 1- 35	61 claims
\$4,200.00 ✓	HB# 1 - 30	30 claims
\$5,180.00 ✓	Lucky Tie; Lucky Stop; LS# 1 - 35	37 claims
\$2,380.00 ✓	MAC # 1 - 3; MM # 1 - 10; IVY # 1 - 4	17 claims
\$9,660.00 ✓	OC # 1 - 39; OK # 1 - 30	69 claims
\$4,480.00 ✓	PM # 1 - 32	32 claims
\$7,280.00 ✓	WC # 10 - 61	52 claims
\$6,720.00 ✓	RB # 1 - 20; Rainbow # 1; Red Bluff # 4 - #7; Ethel MS # 1 - 2; Red Bluff # 10 - 14; WS # 1 - 16	48 claims
\$4,480.00 ✓	PC #20 - #51	32 claims
\$9,660.00 ✓	Rose Creek #1 - #45; Honey Creek #1 - #24	69 claims
\$1,960.00 ✓	LB #1 - #14	14 claims
\$7,420.00 ✓	RC #1 - RC #53	53 claims
\$78,680.00 ✓	TOTAL	562 claims

**Rodinia Minerals
IVY Claims**

IVY Claims	AMC #	Claim Name	Section	Township	Range
1	373929	IVY # 1	30	6N	14E
2	373930	IVY # 2	30	6N	14E
3	363802	IVY # 3	30	6N	14E
4	363803	IVY # 4	30	6N	14E
Total IVY Claims			4		

363766

TOTAL (MAC, MM & IVY) CLAIMS 17

TOTAL COST \$2,380

RECEIVED
 BLM AZ STATE OFFICE
 2009 AUG 10 A 9:47
 PINEHOLE, ARIZONA

**Rodinia Minerals
Oak Creek (OC) Claims**

OC Claims	AMC #	Claim Name	Section	Township	Range
1	363839	OC # 1	33	5N	14E
2	363840	OC # 2	33	5N	14E
3	363841	OC # 3	33	5N	14E
4	363842	OC # 4	33	5N	14E
5	363843	OC # 5	33,34	5N	14E
6	363844	OC # 6	34	5N	14E
7	363845	OC # 7	34	5N	14E
8	363846	OC # 8	33,34	5N	14E
9	363847	OC # 9	33	5N	14E
10	363848	OC # 10	33	5N	14E
11	363849	OC # 11	33	5N	14E
12	378717	OC # 12	33	5N	14E
13	378718	OC # 13	33	5N	14E
14	378719	OC # 14	33	5N	14E
15	378720	OC # 15	33	5N	14E
16	378721	OC # 16	33	5N	14E
17	378722	OC # 17	33	5N	14E
18	378723	OC # 18	33	5N	14E
19	378724	OC # 19	33	5N	14E
20	378725	OC # 20	33	5N	14E
21	378726	OC # 21	33	5N	14E
22	378727	OC # 22	33	5N	14E
23	378728	OC # 23	32	5N	14E
24	378729	OC # 24	32	5N	14E
25	378730	OC # 25	32	5N	14E
26	378731	OC # 26	33	5N	14E
27	378732	OC # 27	33	5N	14E
28	378733	OC # 28	33	5N	14E
29	378734	OC # 29	33	5N	14E
30	378735	OC # 30	33	5N	14E
31	378736	OC # 31	33	5N	14E
32	378737	OC # 32	33	5N	14E
33	378738	OC # 33	33	5N	14E
34	378739	OC # 34	33	5N	14E
35	378740	OC # 35	33	5N	14E
36	378741	OC # 36	33	5N	14E
37	378742	OC # 37	33	5N	14E
38	378743	OC # 38	33	5N	14E
39	378744	OC # 39	33	5N	14E
Total OC Claims		39			


378679

2009 AUG 10 A 9 49
 BLM AZ STATE OFFICE

The receipt and accounting advice for this payment should be sent to me at the address noted on our letterhead.

If further information is required, please contact me at the numbers noted below or email at javelino@telus.net. Thank you.

Yours truly,



Jorge Avelino
Tel # (604) 662-3902
Fax # (604) 662-3904

Enclosures:

- Thirteen (13) U.S. \$ drafts/checks with respective AMC # and Claim Name lists
- One set of duplicate copy of this letter, drafts/checks, and lists

RECEIVED
BLMAZ STATE OFFICE
2009 AUG 10 A 9:46
PHOENIX, ARIZONA

Rodinia Minerals
Workman Creek Claims

WC Claims	AMC #	Claim Name	Section	Township	Range
1	378785	WC #10	19	6N	14E
2	373946	WC #11	19	6N	14E
3	373947	WC #12	19	6N	14E
4	373948	WC #13	19	6N	14E
5	373949	WC #14	19	6N	14E
6	373950	WC #15	19	6N	14E
7	373951	WC #16	19	6N	14E
8	373952	WC #17	19	6N	14E
9	373953	WC #18	19	6N	14E
10	373954	WC #19	19	6N	14E
11	373955	WC #20	19	6N	14E
12	373956	WC #21	19	6N	14E
13	373957	WC #22	19	6N	14E
14	373958	WC #23	19	6N	14E
15	373959	WC #24	19	6N	14E
16	363882	WC #25	19	6N	14E
17	363883	WC #26	19	6N	14E
18	363884	WC #27	19	6N	14E
19	363885	WC #28	19	6N	14E
20	363886	WC #29	19,20	6N	14E
21	363887	WC #30	19,20,29,30	6N	14E
22	363888	WC #31	19,30	6N	14E
23	363889	WC #32	19,30	6N	14E
24	363890	WC #33	19,30	6N	14E
25	363891	WC #34	30	6N	14E
26	363892	WC #35	29,30	6N	14E
27	363893	WC #36	29,30	6N	14E
28	363894	WC #37	20,29,30	6N	14E
29	363895	WC #38	20,29	6N	14E
30	363896	WC #39	29	6N	14E
31	363897	WC #40	29	6N	14E
32	363898	WC #41	29	6N	14E
33	363899	WC #42	29,30	6N	14E
34	363900	WC #43	29,30	6N	14E
35	363901	WC #44	29	6N	14E
36	363902	WC #45	29	6N	14E
37	363903	WC #46	29	6N	14E

373929

2009 AUG 10 A 9:10

PLM 11-1-02

**Rodinia Minerals
Workman Creek Claims**

38		363904		WC #47		29		6N		14E
39		363905		WC #48		29		6N		14E
40		363906		WC #49		19		6N		14E
41		363907		WC #50		24		6N		14E
42		363908		WC #51		24		6N		14E
43		363909		WC #52		24		6N		14E
44		363910		WC #53		24		6N		14E
45		363911		WC #54		24		6N		14E
46		363912		WC #55		24		6N		14E
47		363913		WC #56		24		6N		14E
48		363914		WC #57		24		6N		14E
49		363915		WC #58		24		6N		14E
50		363916		WC #59		24		6N		14E
51	✓	386694		WC #60		25		6N		13E
52	✓	386695		WC #61		25		6N		13E
Total WC Claims			52							

TOTAL CLAIMS 52

TOTAL COST \$7,280 ✓

RECEIVED
 BLM AZ STATE OFFICE
 2009 AUG 10 A 9:49
 PIGEON, ARIZONA

Buckaroo Flats Claims

BF Claims	AMC #	Claim Name	Section	Township	Range
22	378700	BF # 32	30	7N	13E
23	378701	BF # 33	25	7N	12E
24	378702	BF # 34	25	7N	12E
25	378703	BF # 35	25	7N	12E
26	378704	BF # 36	25	7N	12E
27	378705	BF # 37	25	7N	12E
28	378706	BF # 38	25	7N	12E
29	378707	BF # 39	25	7N	12E
30	378708	BF # 40	36	7N	12E
31	378709	BF # 41	36	7N	12E
32	378710	BF # 42	36	7N	12E
33	378711	BF # 43	36	7N	12E
34	378712	BF # 44	36	7N	12E
35	378713	BF # 45	36	7N	12E
36	378714	BF # 46	31	7N	13E
37	378715	BF # 47	31	7N	13E
38	378716	BF # 48	31	7N	13E
Total BF Claims		38			

TOTAL CLAIMS

48

TOTAL COST

\$ 6,720

RECEIVED
 BLM AZ STATE OFFICE
 2009 AUG 10 A 9:46
 PHOENIX, ARIZONA

**Rodinia Minerals
Buckaroo Flats Claims**

BF Claims	AMC #	Claim Name	Section	Township	Range
1	363766	BF # 1	25	7N	12E
2	363767	BF # 2	25	7N	12E
3	363768	BF # 3	30	7N	13E
4	363769	BF # 4	30	7N	13E
5	363770	BF # 5	30,31	7N	13E
6	363771	BF # 6	30,31	7N	13E
7	363772	BF # 7	30,31	7N	13E
8	363773	BF # 8	25,36	7N	12E
9	363774	BF # 9	25,36	7N	12E
10	363775	BF # 10			
Total BF Claims	10				

Buckaroo Flats Claims

BF Claims	AMC #	Claim Name	Section	Township	Range
1	378679	BF # 11	25	7N	12E
2	378680	BF # 12	25	7N	12E
3	378681	BF # 13	25	7N	12E
4	378682	BF # 14	25	7N	12E
5	378683	BF # 15	25	7N	12E
6	378684	BF # 16	25	7N	12E
7	378685	BF # 17	25	7N	12E
8	378686	BF # 18	25	7N	12E
9	378687	BF # 19	25	7N	12E
10	378688	BF # 20	25	7N	12E
11	378689	BF # 21	25	7N	12E
12	378690	BF # 22	25	7N	12E
13	378691	BF # 23	30	7N	12E
14	378692	BF # 24	24	7N	13E
15	378693	BF # 25	30	7N	13E
16	378694	BF # 26	30	7N	13E
17	378695	BF # 27	30	7N	13E
18	378696	BF # 28	30	7N	13E
19	378697	BF # 29	30	7N	13E
20	378698	BF # 30	30	7N	13E
21	378699	BF # 31	30	7N	13E

PHOTO
 2009 AUG 16
 BLM AZS DISTRICT OFFICE
 RECEIVED

RODINIA MINERALS
Red Bluff Claims

58399

2

L

L

# of Claims		AMC #	Claim Name	Section	Township	Range
1	L	60951	Rainbow # 1	32	5N	14E
2		58586	Red Bluff # 4	31	5N	14E
3		58587	Red Bluff # 5	31	5N	14E
4		58589	Red Bluff # 6	31	5N	14E
5		58590	Red Bluff # 7	31/32	5N	14E
6	L	43827	Mill Site # 1	31	5N	14E
7		43828	Mill Site # 2	31/6	4N	14E
8	L	370223	Red Bluff # 10	32	5N	14E
9		370224	Red Bluff # 11	32	5N	14E
10		370225	Red Bluff # 12	32	5N	14E
11		370226	Red Bluff # 13	32	5N	14E
12		370227	Red Bluff # 14	32	5N	14E
13	L	372045	WS # 1	31	5N	14E
14		372046	WS # 2	5/6/31	4N	14E
15		372047	WS # 3	6/31	4N	14E
16		372048	WS # 4	5/6	4N	14E
17		372049	WS # 5	6/31	4N	14E
18		372050	WS # 6	31/5/6	4N	14E
19		372051	WS # 7	6	4N	14E
20		372052	WS # 8	5/6	4N	14E
21		372053	WS # 9	6	4N	14E
22		372054	WS # 10	5/6	4N	14E
23		372055	WS # 11	6	4N	14E
24		372056	WS # 12	6	4N	14E
25		372057	WS # 13	6	4N	14E
26		372058	WS # 14	6	4N	14E
27		372059	WS # 15	6	4N	14E
28		372060	WS # 16	6	4N	14E
Total # of Claims			28			

RECEIVED
 BLM AZ STATE OFFICE
 2009 AUG 10 A 9:49
 PHOENIX, ARIZONA

RODINIA MINERALS

Red Bluff Claims

# of Claims	AMC #	Claim Name	Section	Township	Range
1	371987	RB # 1	31	5N	14E
2	371988	RB # 2	31	5N	14E
3	371989	RB # 3	32	5N	14E
4	371990	RB # 4	32	5N	14E
5	371991	RB # 5	32	5N	14E
6	371992	RB # 6	31	5N	14E
7	371993	RB # 7	31	5N	14E
8	371994	RB # 8	32	5N	14E
9	371995	RB # 9	32	5N	14E
10	371996	RB # 10	32	5N	14E
11	378775	RB # 11	32	5N	14E
12	378776	RB # 12	32	5N	14E
13	378777	RB # 13	32	5N	14E
14	378778	RB # 14	32	5N	14E
15	378779	RB # 15	32	5N	14E
16	378780	RB # 16	32	5N	14E
17	378781	RB # 17	32	5N	14E
18	378782	RB # 18	32	5N	14E
19	378783	RB # 19	32	5N	14E
20	378784	RB # 20	32	5N	14E
Total # of Claims		20			

TOTAL RED BLUFF CLAIMS 48

TOTAL COST \$6,720

RECEIVED
 BLM AZ STATE OFFICE
 2009 AUG 10 A 9:49
 PHOENIX, ARIZONA

**Rodinia Minerals
Oak Creek (OK) Claims**

OK Claims	AMC #	Claim Name	Section	Township	Range
1	378745	OK # 1	28	5N	14E
2	378746	OK # 2	28	5N	14E
3	378747	OK # 3	28	5N	14E
4	378748	OK # 4	28	5N	14E
5	378749	OK # 5	28	5N	14E
6	378750	OK # 6	28	5N	14E
7	378751	OK # 7	27	5N	14E
8	378752	OK # 8	27	5N	14E
9	378753	OK # 9	27	5N	14E
10	378754	OK # 10	27	5N	14E
11	378755	OK # 11	27	5N	14E
12	378756	OK # 12	27	5N	14E
13	378757	OK # 13	27	5N	14E
14	378758	OK # 14	27	5N	14E
15	378759	OK # 15	27	5N	14E
16	378760	OK # 16	27	5N	14E
17	378761	OK # 17	27	5N	14E
18	378762	OK # 18	27	5N	14E
19	378763	OK # 19	27	5N	14E
20	378764	OK # 20	27	5N	14E
21	378765	OK # 21	27	5N	14E
22	378766	OK # 22	27	5N	14E
23	378767	OK # 23	27	5N	14E
24	378768	OK # 24	27	5N	14E
25	378769	OK # 25	27	5N	14E
26	378770	OK # 26	27	5N	14E
27	378771	OK # 27	28	5N	14E
28	378772	OK # 28	28	5N	14E
29	378773	OK # 29	28	5N	14E
30	378774	OK # 30	28	5N	14E
Total OK Claims		30			
Total Oak Creek (OC and OK) Claim		69			

TOTAL COST \$9,660 ✓

RECEIVED
 BLM ASST. STATE OFFICE
 2009 AUG 10 A 9:49
 SHERIFF, ARIZONA

**Rodinia Minerals
Pendelton Mesa Claims**

PM Claims	AMC #	Claim Name	Section	Township	Range
1	363850	PM # 1	11,12	7N	14E
2	363851	PM # 2	12	7N	14E
3	363852	PM # 3	11	7N	14E
4	363853	PM # 4	11	7N	14E
5	363854	PM # 5	11	7N	14E
6	363855	PM # 6	11	7N	14E
7	363856	PM # 7	11,12	7N	14E
8	363857	PM # 8	12	7N	14E
9	363858	PM # 9	12	7N	14E
10	363859	PM # 10	12	7N	14E
11	363860	PM # 11	11	7N	14E
12	363861	PM # 12	11	7N	14E
13	363862	PM # 13	11	7N	14E
14	363863	PM # 14	11	7N	14E
15	363864	PM # 15	11	7N	14E
16	363865	PM # 16	11	7N	14E
17	363866	PM # 17	11	7N	14E
18	363867	PM # 18	12	7N	14E
19	363868	PM # 19	12	7N	14E
20	363869	PM # 20	12	7N	14E
21	363870	PM # 21	12	7N	14E
22	363871	PM # 22	11,14	7N	14E
23	363872	PM # 23	11,14	7N	14E
24	363873	PM # 24	11,14	7N	14E
25	363874	PM # 25	11,14	7N	14E
26	363875	PM # 26	11,14	7N	14E
27	363876	PM # 27	11,14	7N	14E
28	363877	PM # 28	11,14	7N	14E
29	363878	PM # 29	12,13	7N	14E
30	363879	PM # 30	12,13	7N	14E
31	363880	PM # 31	12,13	7N	14E
32	363881	PM # 32	12,13	7N	14E
Total PM Claims		32			

TOTAL COST

\$4,480 ✓

RECEIVED
 BLM AVERMONT OFFICE
 JUN 10 A 9:49
 PUEBLO, ARIZONA

**Rodinia Minerals
Hackberry Claims**

381174

HB Claims	AMC #	Claim Name	Section	Township	Range
1	381209	HB # 1	4	4N	14E
2	381210	HB # 2	4	4N	14E
3	381211	HB # 3	4	4N	14E
4	381212	HB # 4	4	4N	14E
5	381213	HB # 5	4	4N	14E
6	381214	HB # 6	4	4N	14E
7	381215	HB # 7	9	4N	14E
8	381216	HB # 8	9	4N	14E
9	381217	HB # 9	9	4N	14E
10	381218	HB # 10	9	4N	14E
11	381219	HB # 11	9	4N	14E
12	381220	HB # 12	9	4N	14E
13	381221	HB # 13	9	4N	14E
14	381222	HB # 14	9	4N	14E
15	381223	HB # 15	9	4N	14E
16	381224	HB # 16	9	4N	14E
17	381225	HB # 17	9	4N	14E
18	381226	HB # 18	9	4N	14E
19	381227	HB # 19	9	4N	14E
20	381228	HB # 20	9	4N	14E
21	381229	HB # 21	9	4N	14E
22	381230	HB # 22	9	4N	14E
23	381231	HB # 23	9	4N	14E
24	381232	HB # 24	9	4N	14E
25	381233	HB # 25	3	4N	14E
26	381234	HB # 26	10	4N	14E
27	381235	HB # 27	10	4N	14E
28	381236	HB # 28	10	4N	14E
29	381237	HB # 29	10	4N	14E
30	381238	HB # 30	10	4N	14E
Total HB Claims		30		4N	14E

TOTAL COST

\$4,200 ✓

RECEIVED
 BLM AZ STATE OFFICE
 2009 AUG 10 A 9:11
 PHOENIX, ARIZONA

**Rodinia Minerals
Lucky Stop Claims**

LS Claims	AMC #	Claim Name	Section	Township	Range
1	373942	Lucky Tie	30	6N	14E
2	373941	Lucky Stop	30	6N	14E
3	373940	Lucky Stop #1	30	6N	14E
4	373939	Lucky Stop #2	30	6N	14E
5	373934	Lucky Stop #3	30	6N	14E
6	373933	Lucky Stop #4	30	6N	14E
7	373932	Lucky Stop #5	30	6N	14E
8	373938	Lucky Stop #6	30	6N	14E
9	373937	Lucky Stop #7	30	6N	14E
10	373931	Lucky Stop #8	30	6N	14E
11	373936	Lucky Stop #9	30	6N	14E
12	373935	Lucky Stop #10	30	6N	14E
Total LS Claims		12			

**Rodinia Minerals
Lucky Stop Claims**

RECEIVED
 BLM AZ STATE OFFICE
 2009 AUG 11
 PHOENIX
 AZONA

LS Claims	AMC #	Claim Name	Section	Township	Range
1	363804	LS # 11	30	6N	14E
2	363805	LS # 12	30	6N	14E
3	363806	LS # 13	29,30	6N	14E
4	363807	LS # 14	29,30	6N	14E
5	363808	LS # 15	30	6N	14E
6	363809	LS # 16	16	6N	14E
7	363810	LS # 17	30,31	6N	14E
8	363811	LS # 18	30,31	6N	14E
9	363812	LS # 19	29,30,31,32	6N	14E
10	363813	LS # 20	29,32	6N	14E
11	363814	LS # 21	29,32	6N	14E
12	363815	LS # 22	29,32	6N	14E
13	363816	LS # 23	30,31	6N	14E
14	363817	LS # 24	30,31	6N	14E
15	363818	LS # 25	30,31	6N	14E
16	363819	LS # 26	30,31	6N	14E
17	363820	LS # 27	30,31	6N	14E
18	363821	LS # 28	30,31	6N	14E
19	363822	LS # 29	31	6N	14E
20	363823	LS # 30	31,32	6N	14E
21	363824	LS # 31	9	6N	14E
22	363825	LS # 32	32	6N	14E
23	363826	LS # 33	32	6N	14E
24	363827	LS # 34	32	6N	14E
25	363828	LS # 35	32	6N	14E
Total LS Claims		25			

TOTAL CLAIMS

37

TOTAL COST

\$5,180

**Rodinia Minerals
MM Claims**

MM Claims	AMC #	Claim Name	Section	Township	Range
1	363829	MM # 1	17	7N	13E
2	363830	MM # 2	17	7N	13E
3	363831	MM # 3	17	7N	13E
4	363832	MM # 4	17	7N	13E
5	363833	MM # 5	17	7N	13E
6	363834	MM # 6	17	7N	13E
7	363835	MM # 7	17	7N	13E
8	363836	MM # 8	17	7N	13E
9	363837	MM # 9	17	7N	13E
10	363838	MM # 10	17	7N	13E
Total MM Claims		10			

RECEIVED
BLM AZ STATE OFFICE
2009 AUG 10 A 9:47
PHOENIX, ARIZONA

**Rodinia Minerals
MAC Claims**

Gila County doc	AMC #	Claim Name	Section	Township	Range
2006-015923	373945	MAC #1	30	6N	14E
2006-016190	373944	MAC #2	30	6N	14E
2006-015937	373943	MAC #3	30	6N	14E
Total MAC Claims		3			

RECEIVED
 BLM AZ STATE OFFICE
 2009 AUG 10 A 9:47
 PHOENIX, ARIZONA

Rodinia Minerals Inc.
REYNOLDS CREEK (Workman Creek) Claims

RC Claims	AMC #	Claim Name	Section	Township	Range
1	394972	RC # 1	17-18	6N	14E
2	394973	RC # 2	17	6N	14E
3	394974	RC # 3	17	6N	14E
4	394975	RC # 4	17	6N	14E
5	394976	RC # 5	17	6N	14E
6	394977	RC # 6	17	6N	14E
7	394978	RC # 7	17	6N	14E
8	394979	RC # 8	17	6N	14E
9	394980	RC # 9	17	6N	14E
10	394981	RC # 10	17	6N	14E
11	394982	RC # 11	17	6N	14E
12	394983	RC # 12	17	6N	14E
13	394984	RC # 13	17	6N	14E
14	394985	RC # 14	17-18	6N	14E
15	394986	RC # 15	18	6N	14E
16	394987	RC # 16	18	6N	14E
17	394988	RC # 17	18	6N	14E
18	394989	RC # 18	18	6N	14E
19	394990	RC # 19	18	6N	14E
20	394991	RC # 20	18	6N	14E
21	394992	RC # 21	17-18	6N	14E
22	394993	RC # 22	17	6N	14E
23	394994	RC # 23	17	6N	14E
24	394995	RC # 24	17	6N	14E
25	394996	RC # 25	17	6N	14E
26	394997	RC # 26	17	6N	14E
27	394998	RC # 27	17	6N	14E
28	394999	RC # 28	17	6N	14E
29	395000	RC # 29	17	6N	14E
30	395001	RC # 30	21	6N	14E
31	395002	RC # 31	21	6N	14E
32	395003	RC # 32	21	6N	14E
33	395004	RC # 33	20	6N	14E
34	395005	RC # 34	20	6N	14E
35	395006	RC # 35	20	6N	14E
36	395007	RC # 36	20	6N	14E
37	395008	RC # 37	20	6N	14E
38	395009	RC # 38	20	6N	14E

2009 AUG 10 A 9:49

L
394954

**Rodinia Minerals
Lucky Boy CLAIMS**

# of PC Claims	AMC #	Claim Name	Section	Township	Range
1	AMC 365045	LB #1	31	2S	15E
2	AMC 365046	LB #2	31	2S	15E
3	AMC 365047	LB #3	31	2S	15E
4	AMC 365048	LB #4	31	2S	15E
5	AMC 365049	LB #5	31	2S	15E
6	AMC 365050	LB #6	31	2S	15E
7	AMC 365051	LB #7	31	2S	15E
8	AMC 365052	LB #8	31	2S	15E
9	AMC 365053	LB #9	31	2S	15E
10	AMC 365054	LB #10	31	2S	15E
11	AMC 365055	LB #11	31	2S	15E
12	AMC 365056	LB #12	31	2S	15E
13	AMC 365057	LB #13	31	2S	15E
14	AMC 365058	LB #14	31	2S	15E
Total LUCKY BOY (LB) Claims		14			

TOTAL CLAIMS 14

TOTAL COST \$1,960.00

RECEIVED
 BLM AZ STATE OFFICE
 2009 AUG 10 A 9:49
 GREGG, ARIZONA

LR2000 Production

Message:

556 ROWS RETRIEVED

CBS Export Results Report

- Case Recordation
- View
- Mining Claims
- View/Update
- Mass Owner
- Mass Action
- Mass Remarks
- Status
- View
- LLD / Land
- View LLD
- Customer Name
- New
- View/Update
- Transaction Rpts
- Mass Upd Report
- MC CBS Export
- CBS Import Rpt
- Data Scan
- Case Scan
- Administration
- My Permissions
- Decode Tables

Include Resolved Records

Record Status

- Error Records (E/M/I)
- Accepted Records (A/W)
- "On Hold" Records (H)
- All Records (for s/n or receipt nr)
- Exported, No Results From CBS
- New (not yet exported)

Enter export Date (mm/dd/yyyy) ALL

Serial Number match (optional)

Receipt Nr (optional) 1974232

Export Nr (exclusive)

LR2000 User (defaults to login) ALL

Search Criteria Responsible Area (Error)

User (U,X)

Programmer (P,X)

All (U,P,X)

Query

Reset

User Guide

	Resend?	Export Nr	A/D	Serial Nr	Mult	Code	\$ Amount	Remarks	Receipt Nr	LR2000 User	#Msg	Resolve
1	<input type="checkbox"/>	2380031	A	AMC363766		682	140.00	2010	1974232	DJJONES	1	<input type="checkbox"/>
2	<input type="checkbox"/>	2380032	A	AMC363767		682	140.00	2010	1974232	DJJONES	1	<input type="checkbox"/>
3	<input type="checkbox"/>	2380033	A	AMC363768		682	140.00	2010	1974232	DJJONES	1	<input type="checkbox"/>
4	<input type="checkbox"/>	2380034	A	AMC363769		682	140.00	2010	1974232	DJJONES	1	<input type="checkbox"/>
5	<input type="checkbox"/>	2380035	A	AMC363770		682	140.00	2010	1974232	DJJONES	1	<input type="checkbox"/>
6	<input type="checkbox"/>	2380036	A	AMC363771		682	140.00	2010	1974232	DJJONES	1	<input type="checkbox"/>
7	<input type="checkbox"/>	2380037	A	AMC363772		682	140.00	2010	1974232	DJJONES	1	<input type="checkbox"/>
8	<input type="checkbox"/>	2380038	A	AMC363773		682	140.00	2010	1974232	DJJONES	1	<input type="checkbox"/>
9	<input type="checkbox"/>	2380039	A	AMC363774		682	140.00	2010	1974232	DJJONES	1	<input type="checkbox"/>
10	<input type="checkbox"/>	2380040	A	AMC363775		682	140.00	2010	1974232	DJJONES	1	<input type="checkbox"/>
11	<input type="checkbox"/>	2380041	A	AMC378679		682	140.00	2010	1974232	DJJONES	1	<input type="checkbox"/>
12	<input type="checkbox"/>	2380042	A	AMC378680		682	140.00	2010	1974232	DJJONES	1	<input type="checkbox"/>
13	<input type="checkbox"/>	2380043	A	AMC378681		682	140.00	2010	1974232	DJJONES	1	<input type="checkbox"/>

LR2000 Reports

CMR Reports

Switch Screen

Function Keys

United States Department of the Interior
Bureau of Land Management
 BUSINESS & SUPPORT SVCS DIV
 ONE N CENTRAL AVE SUITE 800
 PHOENIX, AZ 85004 -4427
 Phone: (602) 417-9200

Receipt

No: 1974232

Transaction #: 2038156	
Date of Transaction: 08/10/2009	
CUSTOMER:	RODINIA MINERALS INC 600-595 HOWE ST VANCOUVER, BC V6C 2T5 CA

LINE #	QTY	DESCRIPTION	REMARKS	UNIT PRICE	TOTAL
1	13.00	LOCATABLE MINERALS / MINING CLAIMS-NOT NEW-UNADJUD, ONE AUTH NO. ONLY / MINING CLAIM MONEY RECEIVED CASES: AMC363766/\$6720.00, AMC363776/\$8540.00, AMC381209/\$4200.00, AMC373942/\$5180.00, AMC373945/\$2380.00, AMC363839/\$9660.00, AMC363850/\$4480.00, AMC378785/\$7280.00, AMC60951/\$6720.00, AMC390239/\$4480.00, AMC373131/\$9660.00, AMC365045/\$1960.00, AMC394972/\$7420.00	MAINT 2010	- n/a -	78680.00
TOTAL:					\$78,680.00

PAYMENT INFORMATION			
1	AMOUNT:	2380.00	POSTMARKED: 08/05/2009
	TYPE:	CHECK	RECEIVED: 08/10/2009
	CHECK NO:	500039469	
	NAME:	RODINIA MINERALS INC 600-595 HOWE ST VANCOUVER BC V6C 2T5 CA	
2	AMOUNT:	1960.00	POSTMARKED: 08/05/2009
	TYPE:	CHECK	RECEIVED: 08/10/2009
	CHECK NO:	500039478	
	NAME:	RODINIA MINERALS INC 600-595 HOWE ST VANCOUVER BC V6C 2T5 CA	
3	AMOUNT:	6720.00	POSTMARKED: 08/05/2009
	TYPE:	CHECK	RECEIVED: 08/10/2009
	CHECK NO:	600041178	
	NAME:	RODINIA MINERALS INC 600-595 HOWE ST VANCOUVER BC V6C 2T5 CA	

4	AMOUNT:	8540.00	POSTMARKED:	08/05/2009
	TYPE:	CHECK	RECEIVED:	08/10/2009
	CHECK NO:	600041187		
	NAME:	RODINIA MINERALS INC 600-595 HOWE ST VANCOUVER BC V6C 2T5 CA		
5	AMOUNT:	4200.00	POSTMARKED:	08/05/2009
	TYPE:	CHECK	RECEIVED:	08/10/2009
	CHECK NO:	600041196		
	NAME:	RODINIA MINERALS INC 600-595 HOWE ST VANCOUVER BC V6C 2T5 CA		
6	AMOUNT:	5180.00	POSTMARKED:	08/05/2009
	TYPE:	CHECK	RECEIVED:	08/10/2009
	CHECK NO:	600041205		
	NAME:	RODINIA MINERALS INC 600-595 HOWE ST VANCOUVER BC V6C 2T5 CA		
7	AMOUNT:	9660.00	POSTMARKED:	08/05/2009
	TYPE:	CHECK	RECEIVED:	08/10/2009
	CHECK NO:	600041214		
	NAME:	RODINIA MINERALS INC 600-595 HOWE ST VANCOUVER BC V6C 2T5 CA		
8	AMOUNT:	4480.00	POSTMARKED:	08/05/2009
	TYPE:	CHECK	RECEIVED:	08/10/2009
	CHECK NO:	600041223		
	NAME:	RODINIA MINERALS INC 600-595 HOWE ST VANCOUVER BC V6C 2T5 CA		
9	AMOUNT:	7280.00	POSTMARKED:	08/05/2009
	TYPE:	CHECK	RECEIVED:	08/10/2009
	CHECK NO:	600041232		
	NAME:	RODINIA MINERALS INC 600-595 HOWE ST VANCOUVER BC V6C 2T5 CA		
10	AMOUNT:	6720.00	POSTMARKED:	08/05/2009
	TYPE:	CHECK	RECEIVED:	08/10/2009
	CHECK NO:	600041241		
	NAME:	RODINIA MINERALS INC 600-595 HOWE ST VANCOUVER BC V6C 2T5 CA		
11	AMOUNT:	4480.00	POSTMARKED:	08/05/2009

	TYPE: CHECK	RECEIVED: 08/10/2009
	CHECK NO: 600041259	
	NAME: RODINIA MINERALS INC 600-595 HOWE ST VANCOUVER BC V6C 2T5 CA	
12	AMOUNT: 9660.00	POSTMARKED: 08/05/2009
	TYPE: CHECK	RECEIVED: 08/10/2009
	CHECK NO: 600041268	
	NAME: RODINIA MINERALS INC 600-595 HOWE ST VANCOUVER BC V6C 2T5 CA	
13	AMOUNT: 7420.00	POSTMARKED: 08/05/2009
	TYPE: CHECK	RECEIVED: 08/10/2009
	CHECK NO: 600041277	
	NAME: RODINIA MINERALS INC 600-595 HOWE ST VANCOUVER BC V6C 2T5 CA	

REMARKS

This receipt was generated by the automated BLM Collections and Billing System and is a paper representation of a portion of the official electronic record contained therein.

Authorized Date 11/06/2009

AZ BLM REFUND TO RODINIA MINERALS INC FOR \$1120
PAID ON CLOSED CLAIMS AMC390245-46,390253-54,391261-
62,390269-70, RECEIPT#1974232, TONY SMITH 602-417-9355

Instructions to Accounts SENT TO:

RODINIA MINERALS INC
600-595 HOWE ST
VANCOUVER BC V6C 2T5 CA

Login ID 203

Entry Date 11/06/2009

Total Amount \$1,120.00

NOTICE!!

These documents have been scanned!

Do not place un-scanned documents beneath this notice!

Do not remove this notice from this file!

GPO Jacket No. 560-102
Print Order 61540
Rise Business Services, LLC
Job=AZ15 5/22/2019



Box Number= AZ15078



Claim Begin-End: AMC394972-AMC395024

5 Miscellaneous



AZ15078-6

AMC394880-AMC395597

**NO
DOCUMENTS
FOUND**

NO DOCUMENTS FOUND
NO DOCUMENTS FOUND

NOTICE!!

These documents have been scanned!

Do not place un-scanned documents beneath this notice!

Do not remove this notice from this file!

GPO Jacket No. 560-102
Print Order 61540
Rise Business Services, LLC
Job=AZ15 5/22/2019



Box Number= AZ15078



Claim Begin-End: AMC394972-AMC395024

6 Location Notices-Amendments and Supporting Documents



AZ15078-6

AMC394880-AMC395597

MINING CLAIM STATUS REPORT

MTP CHECKED BY _____

DATA ENTRY _____

GEO CHECKED BY _____

LEAD SERIAL NO. AMC 394972 THROUGH AMC 395024

# <u>53</u> LODE	LOCATION FEE @ \$30 =	\$ <u>1590.00</u>
# _____ PLACER	PROCESSING FEE @ \$15 =	\$ <u>795.00</u>
# _____ ASSOCIATION PL	MAINTENANCE FEE @ \$125 =	\$ <u>6625.00</u>
# _____ MILL SITE	OVERAGE	\$ _____
# _____ TUNNEL SITE	SHORTAGE	\$ _____
	OTHER FEES	\$ _____
ENOUGH LOCATORS	TOTAL	\$ <u>9010.00</u>

YES [] NO [] _____

OVER-THE-COUNTER [] MAIL [] TIMELY FILED: YES [] NO []

LEGAL DESCRIPTION: T 6N R 14E SEC 17,18,21,20,19

T _____ R _____ SEC _____

T _____ R _____ SEC _____

T _____ R _____ SEC _____

BLM [] FOREST SERVICE [] Tonto SUBJ TO PL 359: YES [] NO []

WILDERNESS AREA: NO [] YES [] _____

SPLIT ESTATE: SX [] PX [] SRHA [] OTHER [] _____ N/A []
PROPER NOTICE FILED IF LOCATED ON SRHA LANDS-YES [] NO [] N/A []

RECONVEYED MINERALS ON BLM LANDS REQUIRE OPENING ORDERS
FROM 1944 TO 1993. OPEN TO ENTRY ON: _____ N/A []

COMMENTS/STATUS: VOID [] PARTIALLY VOID [] PVT MINERALS []
WITHDRAWN LANDS [] OTHER [] _____

Claimant acknowledges that portions of the following claim(s) site(s) may be void or voidable. _____

Signature of claimant
FINAL ADJUDICATION 180 DATE 1/15/2010

AMC 304072

LOCATION NOTICE FOR LODE MINING CLAIM

NOTICE IS HEREBY GIVEN that the RC-1

_____ lode mining claim has been located

by Geoxplor Corp. whose current mailing

address is 3655 West Anthem Way

Suite 109-293, Anthem, AZ 85086

RECEIVED
B.L.M. AZ STATE OFFICE
2008 OCT 21 A 10:17
PHOENIX, AZ
BLM
Date
Stamp

The general course of this claim is North-South and it is situated in Gila

County, Arizona. This claim is 1,500 feet in length and 600 feet in width. This claim runs

from the location monument on which this location notice is posted approximately 10 feet in a

SOUTH direction to the SOUTH end line and 1,490 feet in a NORTH direction to the

NORTH end line. This claim is marked by six monuments, one at each corner and one at the center of each end line of the claim.

The location monument on which this notice is posted is situated within Section 17-18 Township 6N

_____, Range 14 EAST, Gila Salt River Base and Meridian, Arizona and this claim encompasses portions

of the following quarter section (s), section (s), Township (s) and Range (s) NW Quarter of Sec 17

NE Quarter Section 18, T6N, R14EAST

Gila Salt River Base and Meridian, Arizona.

The locality of this claim with reference to some natural object or permanent monument and additional information

(if any) concerning its locality are as follows: SE Corner is 3,000' NORTH and

300' EAST OF THE SURVEYED SW CORNER OF SECTION 17

T6N R14E

DATED AND POSTED on the ground this 12 day of Sept, 2008.

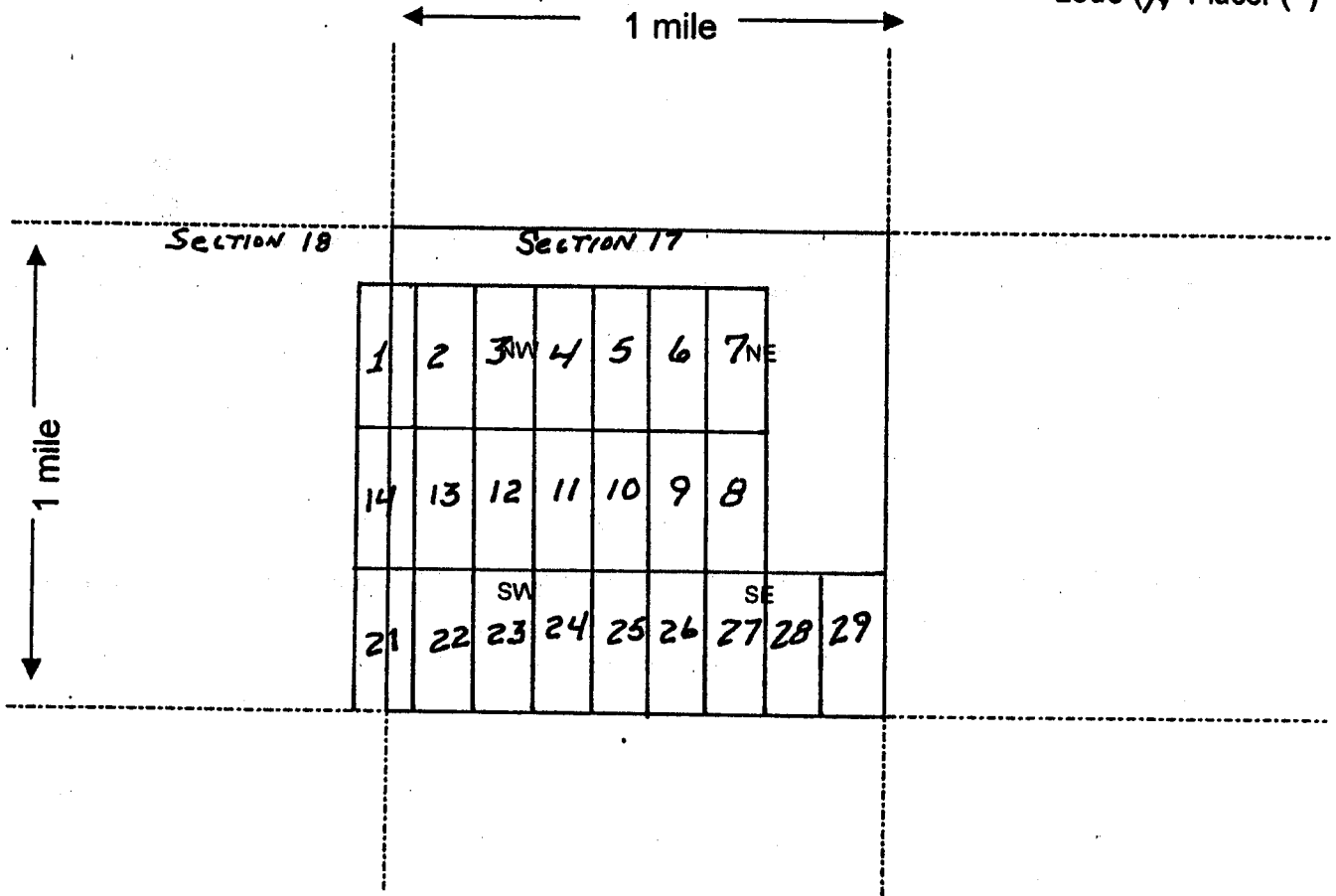
LOCATOR (s) _____

Form MCF100
Revised July 2005

110304072

MINING CLAIM MAP

Lode (X) Placer ()



Scale : 1" = 2000 feet



1. The above map depicts the RC-1 mining claim, which is located in Section (s) 17-18, Township 6N, Range 14 EAST, Gila and Salt River Base and Meridian, G:1A County, Arizona.

2. The type of corner and location monuments used are as follows: 2" x 2" x 4' Wood Post

3. The bearings and distances in degrees and feet between claim corners are as depicted on the map.

Form MCF100a
Revised July 2005

This form is available from the Arizona Department of Mines & Mineral Resources and may be reproduced.

LOCATION NOTICE FOR LODE MINING CLAIM

NOTICE IS HEREBY GIVEN that the RC-2

_____ lode mining claim has been located

by Geoplor Corp. whose current mailing

address is 3655 West Anthem Way

Suite 109-293, ANTHEM, AZ 85086

RECEIVED
BLM, AZ STATE OFFICE
2008 OCT 21 A 10:17
PHOENIX, AZ
BLM
Date
Stamp

The general course of this claim is North-South and it is situated in Gila

County, Arizona. This claim is 1,500 feet in length and 600 feet in width. This claim runs

from the location monument on which this location notice is posted approximately 10 feet in a

SOUTH direction to the SOUTH end line and 1,490 feet in a NORTH direction to the

NORTH end line. This claim is marked by six monuments, one at each corner and one at the center of each end line of the claim.

The location monument on which this notice is posted is situated within Section 17, Township 6N

_____, Range 14 EAST, Gila Salt River Base and Meridian, Arizona and this claim encompasses portions

of the following quarter section (s), section (s), Township (s) and Range (s) NW QUARTER

SECTION 17, T 6N R 14 EAST

Gila Salt River Base and Meridian, Arizona.

The locality of this claim with reference to some natural object or permanent monument and additional information

(if any) concerning its locality are as follows: The SW Corner is 3,000 FE NORTH

and 300 FE EAST OF THE SW CORNER SECTION 17, T 6N

R 14 E

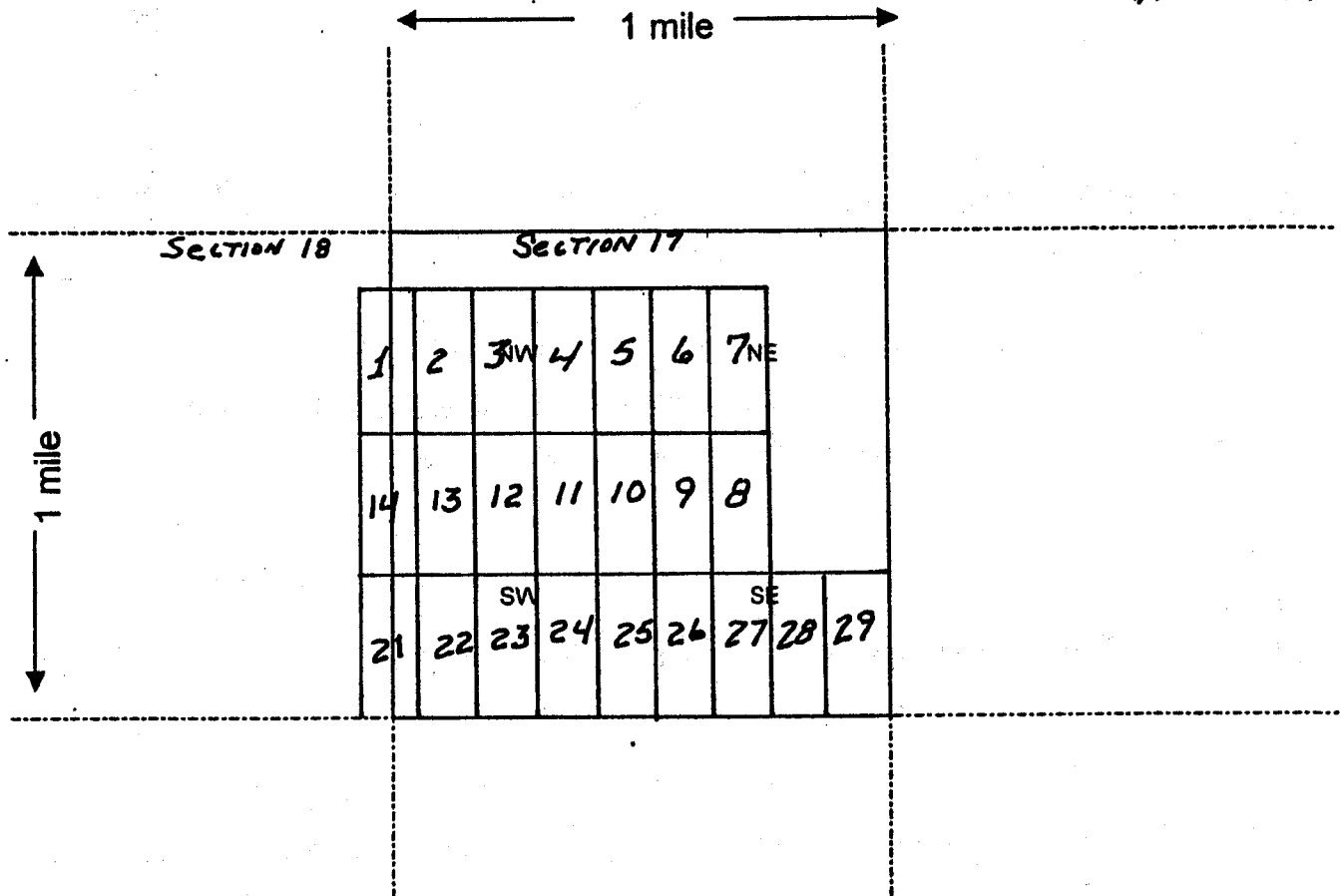
DATED AND POSTED on the ground this 12 day of Sept, 2008.

LOCATOR (s) _____

Form MCF100
Revised July 2005

MINING CLAIM MAP

Lode (X) Placer ()



Scale : 1" = 2000 feet



1. The above map depicts the RC-2 mining claim, which is located in Section (s) 17, Township 6N, Range 14 EAST, Gila and Salt River Base and Meridian, GILA County, Arizona.

2. The type of corner and location monuments used are as follows: 2" x 2" x 4' Wood Post

3. The bearings and distances in degrees and feet between claim corners are as depicted on the map.

Form MCF100a
Revised July 2005

LOCATION NOTICE FOR LODE MINING CLAIM

NOTICE IS HEREBY GIVEN that the RC-3
_____ lode mining claim has been located
by Geoplor Corp. whose current mailing
address is 3655 West Anthem Way
Suite 109-293, ANTHEM, AZ 85086

BLM
Date
Stamp
RECEIVED
B.L.M. AZ STATE OFFICE
2008 OCT 21 A 10:17A
PHOENIX, AZ

The general course of this claim is North-South and it is situated in GILA
County, Arizona. This claim is 1.500 feet in length and 600 feet in width. This claim runs
from the location monument on which this location notice is posted approximately 10 feet in a
SOUTH direction to the SOUTH end line and 1,490 feet in a NORTH direction to the
NORTH end line. This claim is marked by six monuments, one at each corner and one at the center of each
end line of the claim.

The location monument on which this notice is posted is situated within Section 17, Township 6N
_____, Range 14 EAST, Gila Salt River Base and Meridian, Arizona and this claim encompasses portions
of the following quarter section (s), section (s), Township (s) and Range (s) NW Quarter
SECTION 17, T6N, R14E

Gila Salt River Base and Meridian, Arizona.

The locality of this claim with reference to some natural object or permanent monument and additional information
(if any) concerning its locality are as follows: The SW Corner is 3,000' NORTH
and 900' EAST OF THE SW CORNER SEC 17, T6N R14E

DATED AND POSTED on the ground this 12 day of SEPT, 2008.

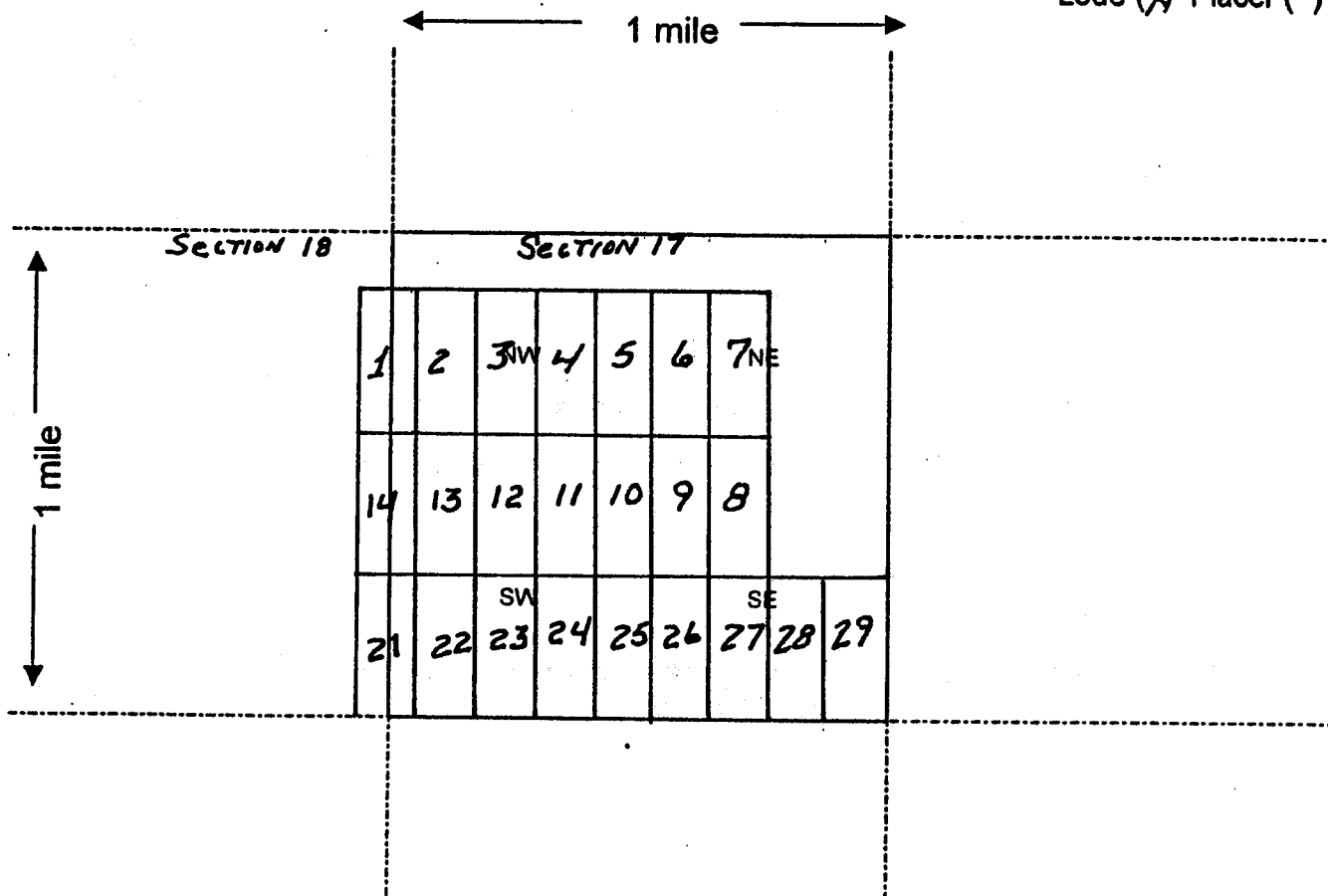
LOCATOR (s) [Signature]

Form MCF100
Revised July 2005

AMS 3010710

MINING CLAIM MAP

Lode (X) Placer ()



Scale : 1" = 2000 feet



1. The above map depicts the RC-3 mining claim, which is located in Section (s) 17, Township 6N, Range 14 EAST, Gila and Salt River Base and Meridian, G:1A County, Arizona.

2. The type of corner and location monuments used are as follows: 2" x 2" x 4' Wood Post

3. The bearings and distances in degrees and feet between claim corners are as depicted on the map.

Form MCF100a
Revised July 2005

LOCATION NOTICE FOR LODE MINING CLAIM

NOTICE IS HEREBY GIVEN that the RC-4

_____ lode mining claim has been located

by Geoplor Corp. whose current mailing

address is 3655 West Anthem Way

Suite 109-293, Anthem, AZ 85086

RECEIVED B.L.M. AZ STATE OFFICE	2008 OCT 21 A 10:17	PHOENIX, AZ	BLM Date Stamp
------------------------------------	---------------------	-------------	----------------------

The general course of this claim is North-South and it is situated in Gila

County, Arizona. This claim is 1.500 feet in length and 600 feet in width. This claim runs

from the location monument on which this location notice is posted approximately 10 feet in a

SOUTH direction to the SOUTH end line and 1,490 feet in a NORTH direction to the

NORTH end line. This claim is marked by six monuments, one at each corner and one at the center of each end line of the claim.

The location monument on which this notice is posted is situated within Section 17, Township 6N

_____, Range 14 EAST, Gila Salt River Base and Meridian, Arizona and this claim encompasses portions

of the following quarter section (s), section (s), Township (s) and Range (s) NW-NE Quarters

IF SECTION 17, T6N., R14E

Gila Salt River Base and Meridian, Arizona.

The locality of this claim with reference to some natural object or permanent monument and additional information

(if any) concerning its locality are as follows: The SW Corner is 3,000' North

1500' East of the SW Corner Section 17, T6N

R14E.

DATED AND POSTED on the ground this 12 day of Sept, 2008.

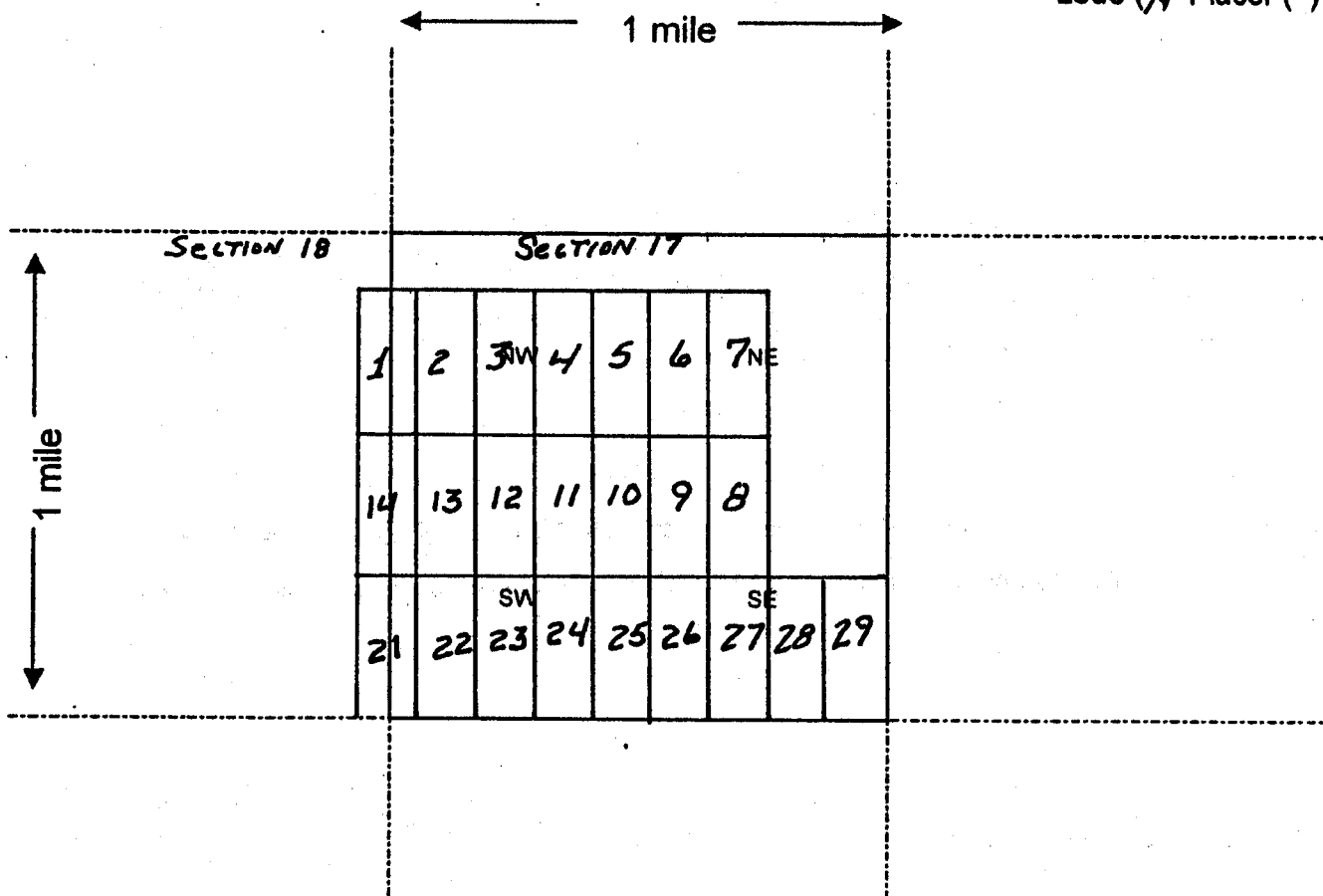
LOCATOR (s) _____

Form MCF100
Revised July 2005

AMC 304975

MINING CLAIM MAP

Lode (X) Placer ()



Scale : 1" = 2000 feet



1. The above map depicts the RC-4 mining claim, which is located in Section (s) 17, Township 6N, Range 14 EAST, Gila and Salt River Base and Meridian, GILA County, Arizona.

2. The type of corner and location monuments used are as follows: 2" x 2" x 4' Wood Post

3. The bearings and distances in degrees and feet between claim corners are as depicted on the map.

Form MCF100a
Revised July 2005

LOCATION NOTICE FOR LODE MINING CLAIM

NOTICE IS HEREBY GIVEN that the RC-5
_____ lode mining claim has been located
by Geoplex Corp. whose current mailing
address is 3655 West Anthem Way
Suite 109-293, Anthem, AZ 85086

RECEIVED
B.L.M. AZ STATE OFFICE
2008 OCT 21 A 10:17
PHOENIX, AZ
BLM
Date
Stamp

The general course of this claim is North-South and it is situated in G:TA
County, Arizona. This claim is 1.500 feet in length and 600 feet in width. This claim runs
from the location monument on which this location notice is posted approximately 10 feet in a
SOUTH direction to the SOUTH end line and 1.490 feet in a NORTH direction to the
NORTH end line. This claim is marked by six monuments, one at each corner and one at the center of each
end line of the claim.

The location monument on which this notice is posted is situated within Section 17, Township 6N
_____, Range 14 EAST, Gila Salt River Base and Meridian, Arizona and this claim encompasses portions
of the following quarter section (s), section (s), Township (s) and Range (s) NE QUARTER
SECTION 17, T6N., R14E
Gila Salt River Base and Meridian, Arizona.

The locality of this claim with reference to some natural object or permanent monument and additional information
(if any) concerning its locality are as follows: The SW Corner is 3,000 feet
NORTH 2,100' EAST OF THE SW CORNER SECTION 17
T6N R14E

DATED AND POSTED on the ground this 12 day of Sept, 2008

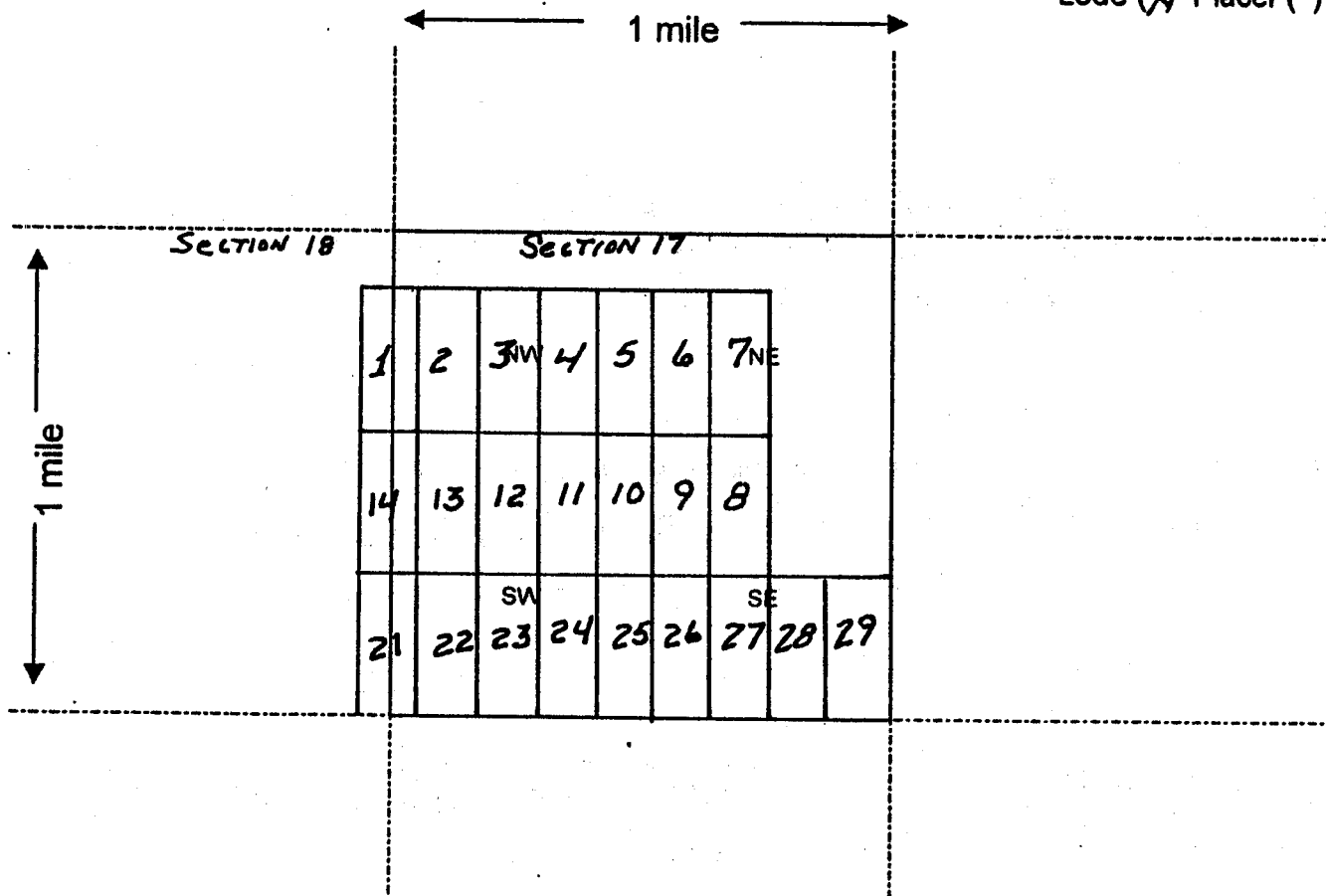
LOCATOR (s) [Signature]

Form MCF100
Revised July 2005

AMC 394976

MINING CLAIM MAP

Lode (X) Placer ()



Scale : 1" = 2000 feet



1. The above map depicts the RC-5 mining claim, which is located in Section (s) 17, Township 6N, Range 14 EAST, Gila and Salt River Base and Meridian, Gila County, Arizona.

2. The type of corner and location monuments used are as follows: 2" x 2" x 4' Wood Post

3. The bearings and distances in degrees and feet between claim corners are as depicted on the map.

Form MCF100a
Revised July 2005

LOCATION NOTICE FOR LODE MINING CLAIM

NOTICE IS HEREBY GIVEN that the RC-6
lode mining claim has been located
by Geoxplor Corp. whose current mailing
address is 3655 West Anthem Way
Suite 109-293, Anthem, AZ 85086

RECEIVED
BLM, AZ STATE OFFICE
2008 OCT 21 A 10:17
PHOENIX, AZ
BLM
Date
Stamp

The general course of this claim is North-South and it is situated in Gila
County, Arizona. This claim is 1.500 feet in length and 600 feet in width. This claim runs
from the location monument on which this location notice is posted approximately 10 feet in a
SOUTH direction to the SOUTH end line and 1.490 feet in a NORTH direction to the
NORTH end line. This claim is marked by six monuments, one at each corner and one at the center of each
end line of the claim.

The location monument on which this notice is posted is situated within Section 17, Township 6N
14 EAST, Gila Salt River Base and Meridian, Arizona and this claim encompasses portions
of the following quarter section (s), section (s), Township (s) and Range (s) NE Quarter
SECTION 17, T6N R14E

Gila Salt River Base and Meridian, Arizona.

The locality of this claim with reference to some natural object or permanent monument and additional information
(if any) concerning its locality are as follows: The SW Corner is 3'000' NORTH
and 2.700 ft EAST OF THE SW Corner SECTION 17
T6N., R14E.

DATED AND POSTED on the ground this 13 day of Sept, 2008.

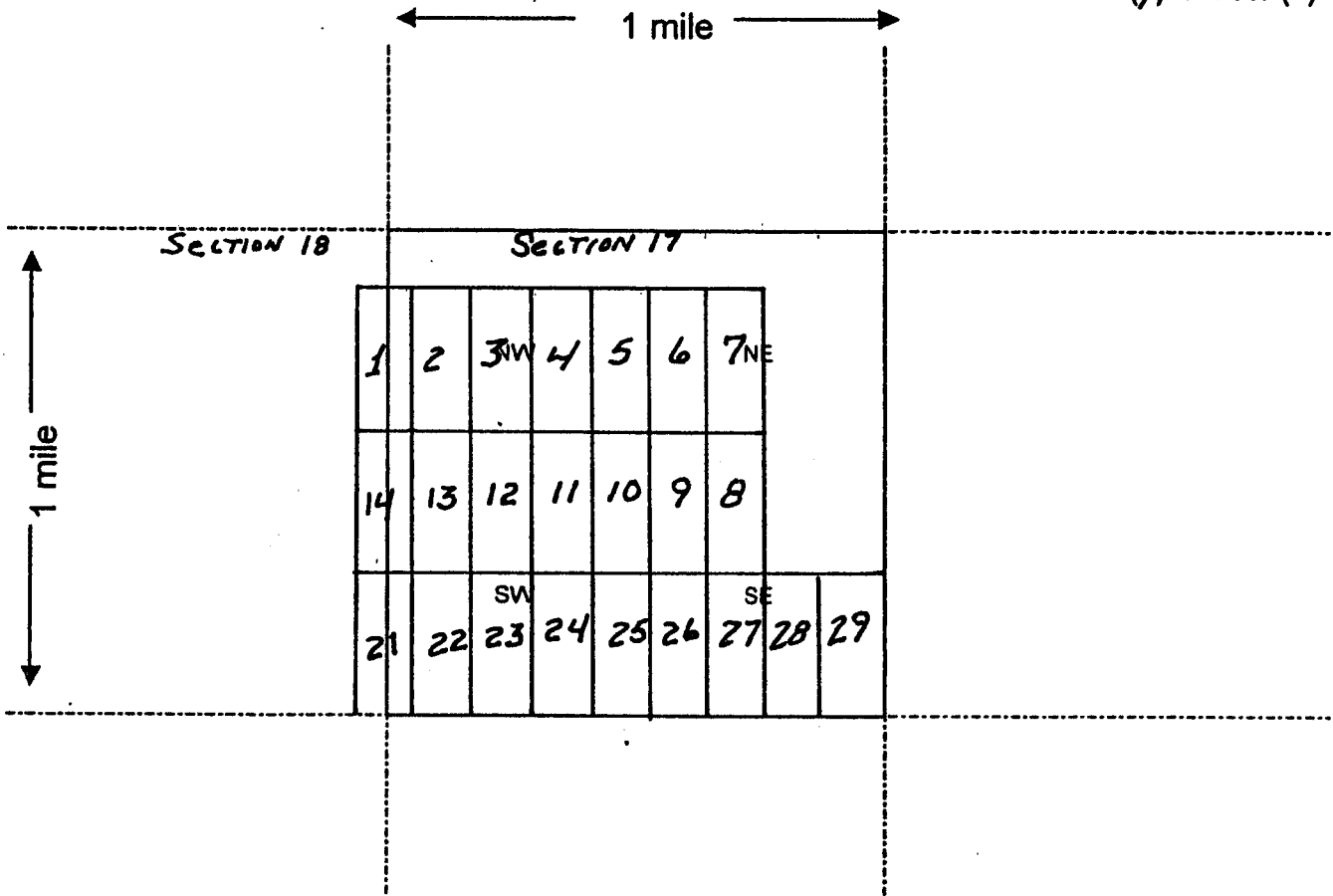
LOCATOR (s) [Signature]

Form MCF100
Revised July 2005

AMC 394977

MINING CLAIM MAP

Lode (X) Placer ()



Scale : 1" = 2000 feet



1. The above map depicts the RC-6 mining claim, which is located in Section (s) 17, Township 6N, Range 14 EAST, Gila and Salt River Base and Meridian, G:1A County, Arizona.

2. The type of corner and location monuments used are as follows: 2" x 2" x 4' Wood Post

3. The bearings and distances in degrees and feet between claim corners are as depicted on the map.

Form MCF100a
Revised July 2005

LOCATION NOTICE FOR LODE MINING CLAIM

NOTICE IS HEREBY GIVEN that the RC-7
_____ lode mining claim has been located
by Geoplor Corp. whose current mailing
address is 3655 West Anthem Way
Suite 109-293, Anthem, AZ 85086

RECEIVED
BLM, AZ STATE OFFICE
2008 OCT 21 A 10: 17
PHOENIX, AZ
BLM
Date
Stamp

The general course of this claim is North-South and it is situated in Gila
County, Arizona. This claim is 1.500 feet in length and 600 feet in width. This claim runs
from the location monument on which this location notice is posted approximately 10 feet in a
SOUTH direction to the SOUTH end line and 1490 feet in a NORTH direction to the
NORTH end line. This claim is marked by six monuments, one at each corner and one at the center of each
end line of the claim.

The location monument on which this notice is posted is situated within Section 17, Township 6N
_____, Range 14 EAST, Gila Salt River Base and Meridian, Arizona and this claim encompasses portions
of the following quarter section (s), section (s), Township (s) and Range (s) NE QUARTER
SECTION 17, T6N R14E

Gila Salt River Base and Meridian, Arizona.

The locality of this claim with reference to some natural object or permanent monument and additional information
(if any) concerning its locality are as follows: The SW Corner is 3,000' NORTH
and 3,300' EAST OF THE SW CORNER SECTION 17
T6N R14E.

DATED AND POSTED on the ground this 13 day of Sept, 2008

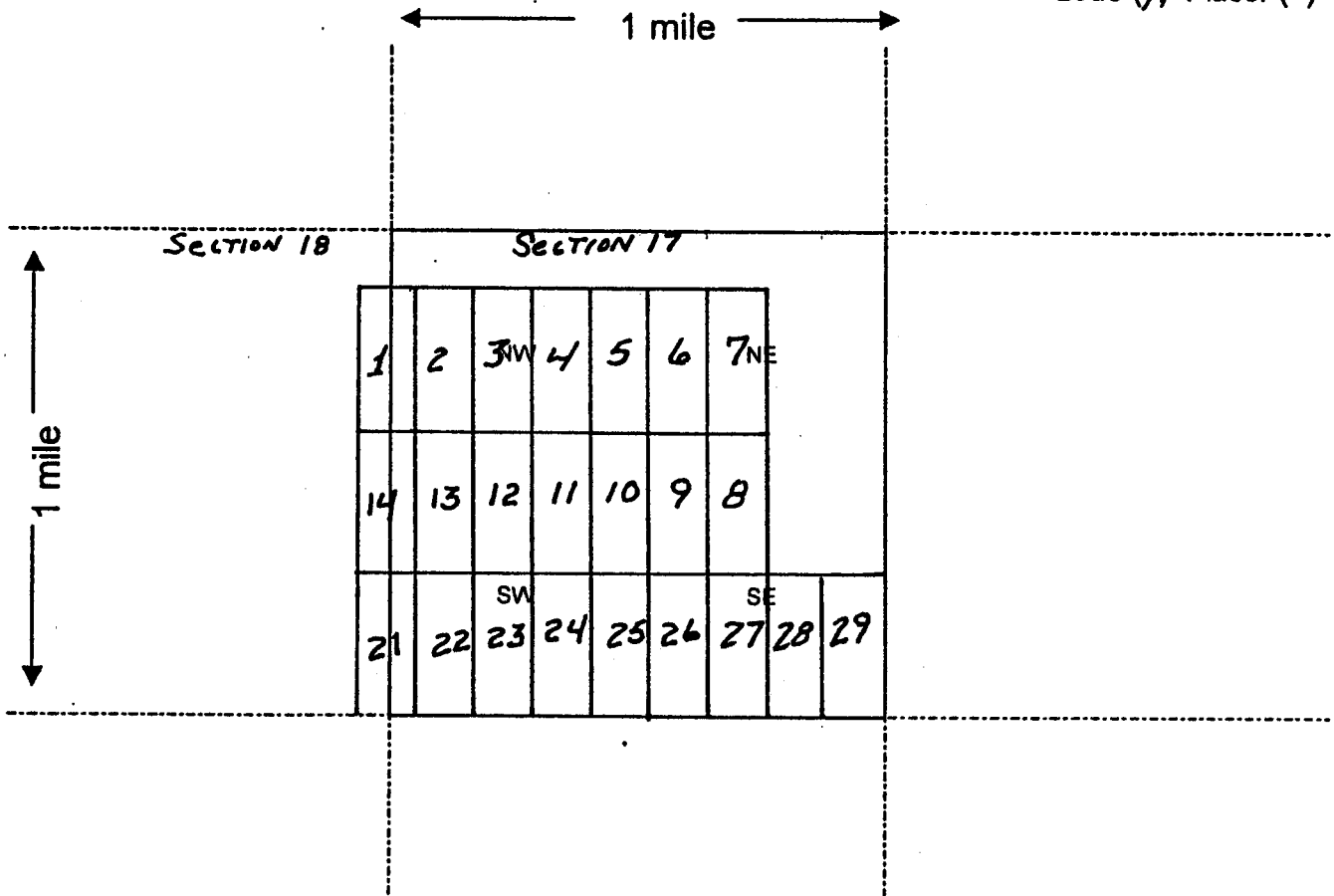
LOCATOR (s) _____
[Signature]

Form MCF100
Revised July 2005

100304978

MINING CLAIM MAP

Lode (X) Placer ()



Scale : 1" = 2000 feet



1. The above map depicts the RC-7 mining claim, which is located in Section (s) 17, Township 6N, Range 14 EAST, Gila and Salt River Base and Meridian, GILA County, Arizona.

2. The type of corner and location monuments used are as follows: 2" x 2" x 4' Wood Post

3. The bearings and distances in degrees and feet between claim corners are as depicted on the map.

Form MCF100a
Revised July 2005

LOCATION NOTICE FOR LODE MINING CLAIM

NOTICE IS HEREBY GIVEN that the RC-8
_____ lode mining claim has been located
by Geoplor Corp. whose current mailing
address is 3655 West Anthem Way
Suite 109-293, ANTHEM, AZ 85086

RECEIVED
B.L.M. AZ STATE OFFICE
2008 OCT 21 A 10:17
PHOENIX, AZ
BLM
Date
Stamp

The general course of this claim is North-South and it is situated in Gila
County, Arizona. This claim is 1,500 feet in length and 600 feet in width. This claim runs
from the location monument on which this location notice is posted approximately 10 feet in a
North direction to the NORTH end line and 1,490 feet in a South direction to the
South end line. This claim is marked by six monuments, one at each corner and one at the center of each
end line of the claim.

The location monument on which this notice is posted is situated within Section 17, Township 6N
_____, Range 14 EAST, Gila Salt River Base and Meridian, Arizona and this claim encompasses portions
of the following quarter section (s), section (s), Township (s) and Range (s) NE-SE QUARTERS
SECTION 17, T6N R14E

Gila Salt River Base and Meridian, Arizona.

The locality of this claim with reference to some natural object or permanent monument and additional information
(if any) concerning its locality are as follows: The SE corner is 1,200' West
and 1,500' N of the SE corner Sec 17, T6N
R14E

DATED AND POSTED on the ground this 12 day of Sept, 2008.

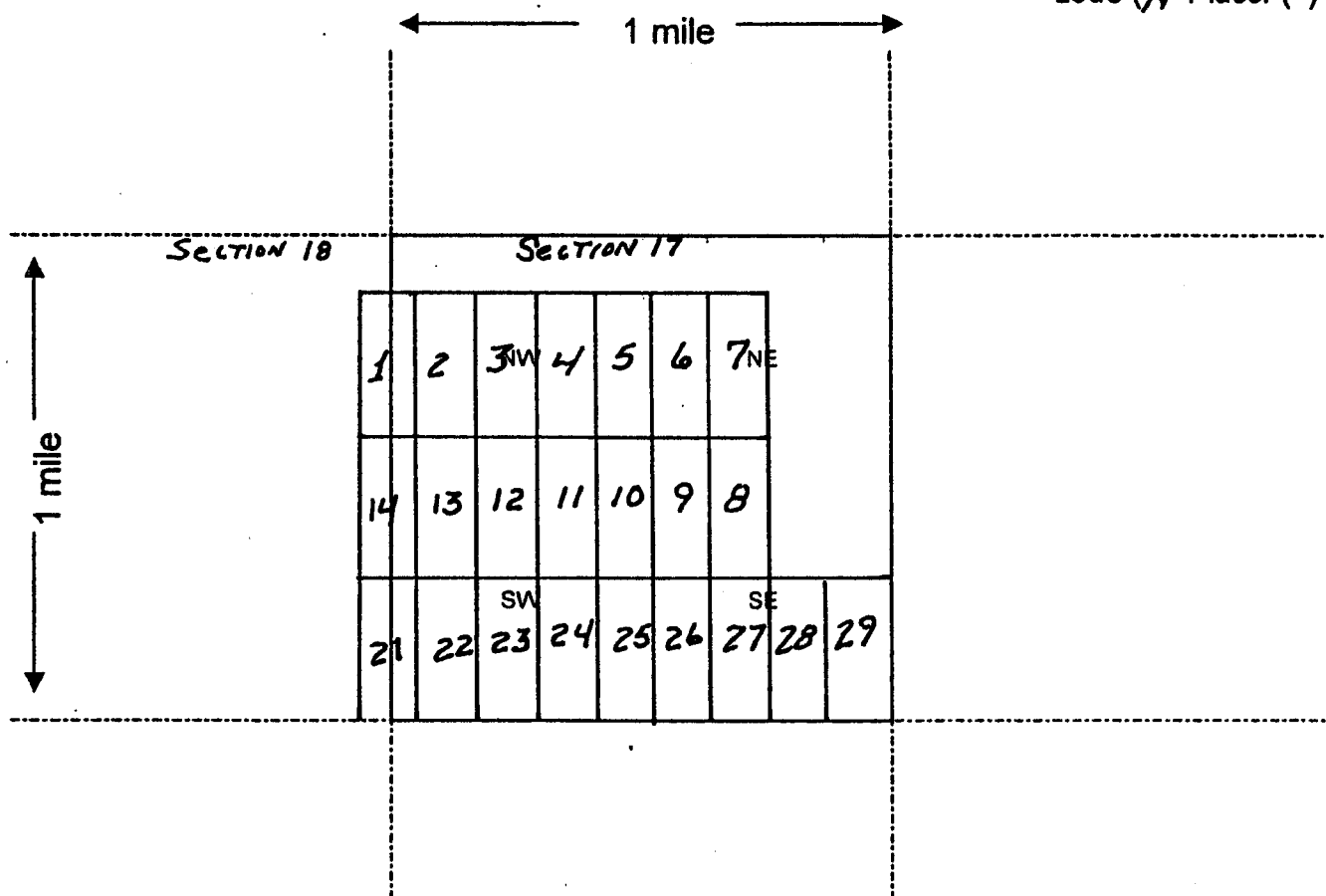
LOCATOR (s) _____
[Signature]

Form MCF100
Revised July 2005

AMB 394979

MINING CLAIM MAP

Lode (X) Placer ()



Scale : 1" = 2000 feet



1. The above map depicts the RC-8 mining claim, which is located in Section (s) 17, Township 6N, Range 14 EAST, Gila and Salt River Base and Meridian, Gila County, Arizona.

2. The type of corner and location monuments used are as follows: 2" x 2" x 4' Wood Post

3. The bearings and distances in degrees and feet between claim corners are as depicted on the map.

Form MCF100a
Revised July 2005

LOCATION NOTICE FOR LODE MINING CLAIM

NOTICE IS HEREBY GIVEN that the RC-9

_____ lode mining claim has been located

by Geoplor Corp. whose current mailing

address is 3655 West Anthem Way

Suite 109-293, Anthem, AZ 85086

RECEIVED
BLM, AZ STATE OFFICE
2008 OCT 21 A 10:17
PHOENIX, AZ
BLM
Date
Stamp

The general course of this claim is North-South and it is situated in Gila

County, Arizona. This claim is 1.500 feet in length and 600 feet in width. This claim runs

from the location monument on which this location notice is posted approximately 10 feet in a

North direction to the NORTH end line and 1,490 feet in a South direction to the

South end line. This claim is marked by six monuments, one at each corner and one at the center of each end line of the claim.

The location monument on which this notice is posted is situated within Section 17, Township 6N

_____, Range 14 EAST, Gila Salt River Base and Meridian, Arizona and this claim encompasses portions

of the following quarter section (s), section (s), Township (s) and Range (s) NE/SE Quarters

SECTION 17, T6N R14E

Gila Salt River Base and Meridian, Arizona.

The locality of this claim with reference to some natural object or permanent monument and additional information

(if any) concerning its locality are as follows: The SE Corner is 1800' West

and 1.500 North of the SE Corner Section

17, T6N R14E

DATED AND POSTED on the ground this 12 day of Sept, 2008.

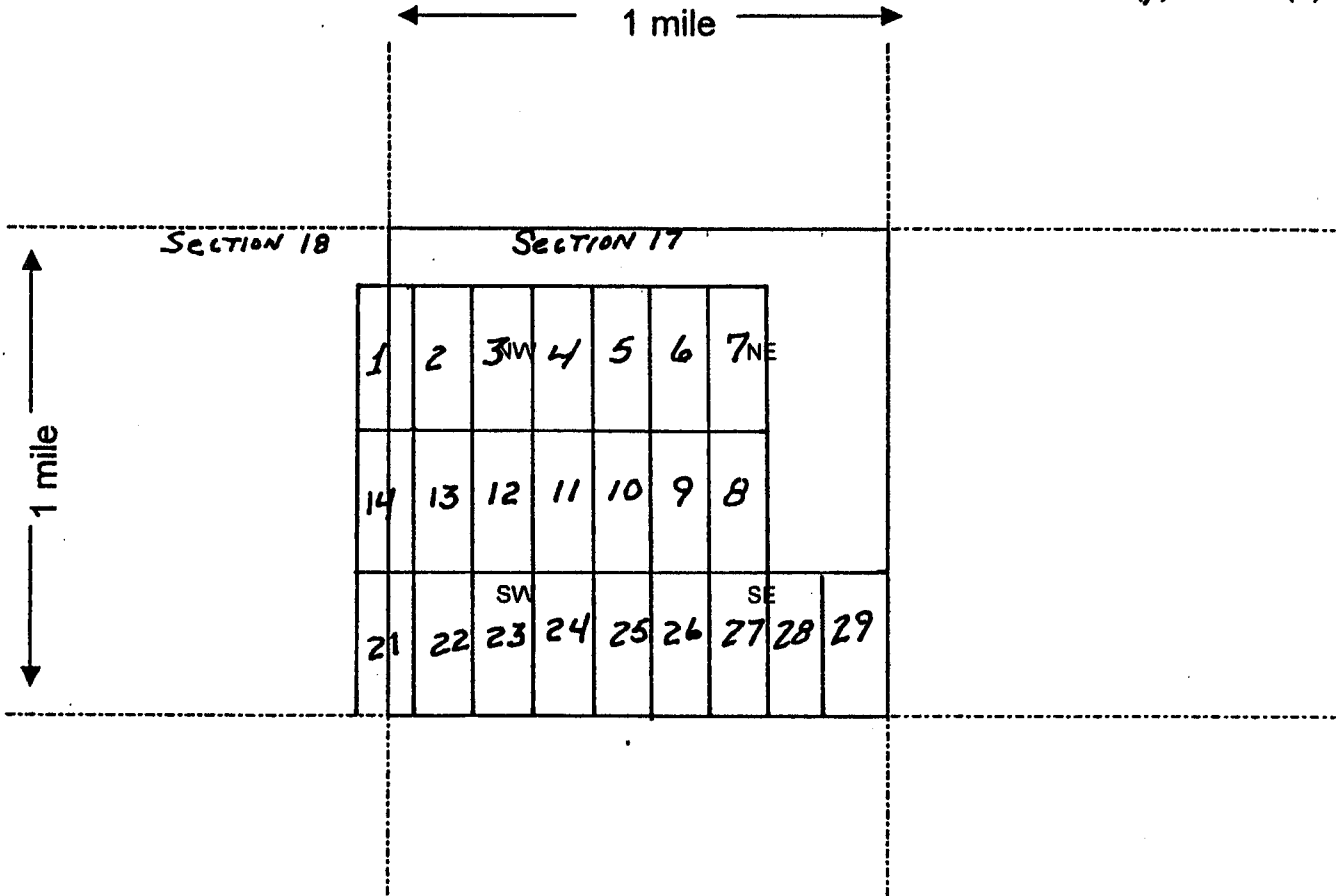
LOCATOR (s) [Signature]

Form MCF100
Revised July 2005

AMP 304080

MINING CLAIM MAP

Lode (X) Placer ()



Scale : 1" = 2000 feet

1. The above map depicts the RC-9 mining claim, which is located in Section (s) 17, Township 6N, Range 14 EAST, Gila and Salt River Base and Meridian, G:1A County, Arizona.

2. The type of corner and location monuments used are as follows: 2" x 2" x 4' Wood Post

3. The bearings and distances in degrees and feet between claim corners are as depicted on the map.

Form MCF100a
Revised July 2005



Please Return Documents To:
Uranium Energy Corp.
6100 Indian School Rd., Suite 225
Albuquerque, NM 87110



AMENDED

Amends Notice 2008-013500

LOCATION NOTICE FOR LODE MINING CLAIM

NOTICE IS HEREBY GIVEN that the RC-10
_____ lode mining claim is owned by

Uranium Energy Corp whose address is:
6100 Indian School Rd, Suite 225
Albuquerque, NM 87110.

BLM
Date
Stamp

RECEIVED
BLM AZ OFFICE
2012 JUN 18 PM 1:46

The general course of this claim is North-South and it is situated in Gila
County, Arizona. This claim is 1.500 feet in length and 600 feet in width. This claim runs
from the location monument on which this location notice is posted approximately 10 feet in a
North direction to the NORTH end line and 1.490 feet in a South direction to the
South end line. This claim is marked by six monuments, one at each corner and one at the center of each
end line of the claim.

The location monument on which this notice is posted is situated within Section 17, Township 6N
_____, Range 14 EAST, Gila Salt River Base and Meridian, Arizona and this claim encompasses portions
of the following quarter section (s), section (s), Township (s) and Range (s) SE/NE/SW/NW
Quarters, Section 17, T6N, R14E
Gila Salt River Base and Meridian, Arizona.

The locality of this claim with reference to some natural object or permanent monument and additional information
(if any) concerning its locality are as follows: The SE Corner is 2.400 FT
North
West _____ and 1.500 FT OF THE SE CORNER
SECTION 17, T6N R14E

DATED AND POSTED on the ground this 12 day of SEPT, 2008.

Locator: URANIUM ENERGY CORP
By: [Signature]
As Agent for URANIUM ENERGY CORP

Form MCF100
Revised July 2005

This form is available from the Arizona Department of Mines & Mineral Resources and may be reproduced.

ENTERED IN COMPUTER

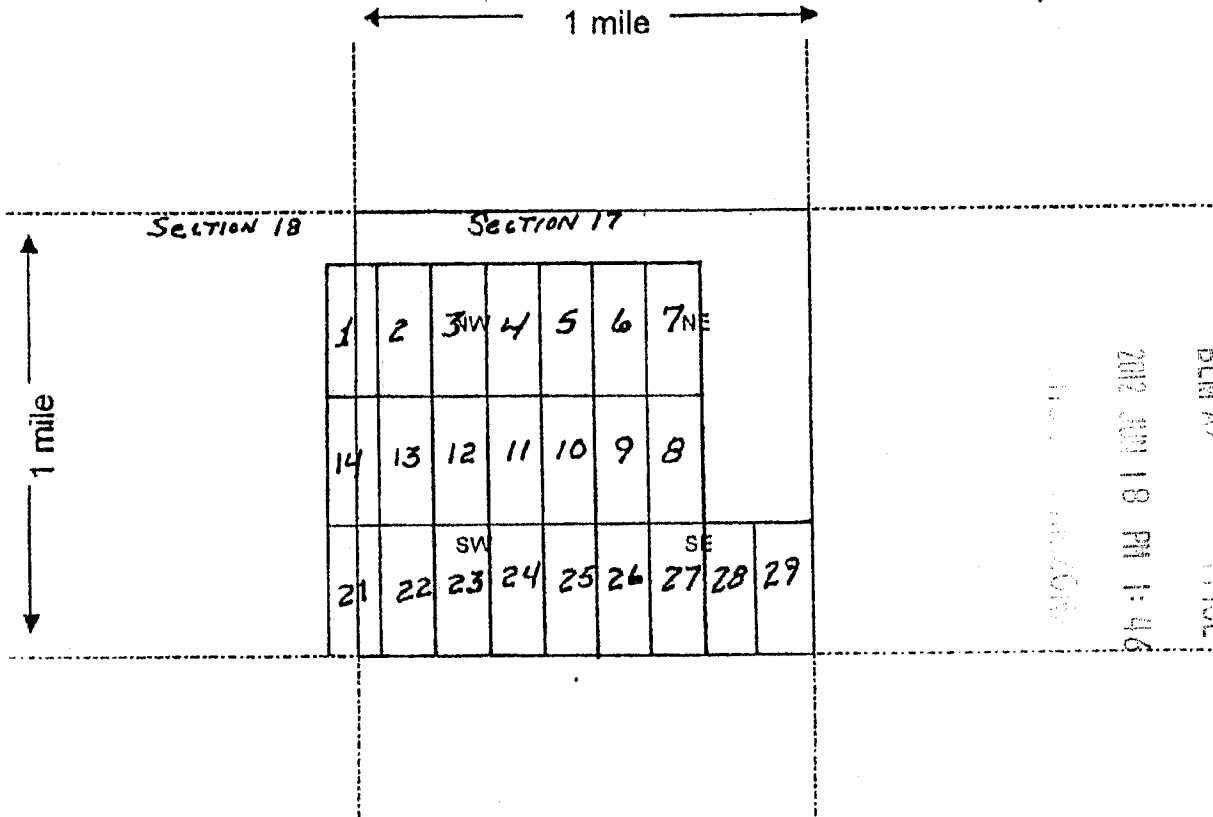
RE 8-10-12

AMC 394981



MINING CLAIM MAP

Lode (X) Placer ()



RECEIVED
 BLM AZ DISTRICT OFFICE
 2012 JUN 18 PM 1:46

Scale : 1" = 2000 feet



- The above map depicts the RC-10 mining claim, which is located in Section (s) 17, Township 6N, Range 14 EAST, Gila and Salt River Base and Meridian, GILA County, Arizona.
- The type of corner and location monuments used are as follows: 2" x 2" x 4' Wood Post
- The bearings and distances in degrees and feet between claim corners are as depicted on the map.

Form MCF100a
 Revised July 2005

LOCATION NOTICE FOR LODE MINING CLAIM

NOTICE IS HEREBY GIVEN that the RC-10
_____ lode mining claim has been located
by Geoplor Corp. whose current mailing
address is 3655 West Anthem Way
Suite 109-293, Anthem, AZ 85086

RECEIVED
B.L.M. AZ STATE OFFICE
2008 OCT 21 A 10: 17
PHOENIX, AZ
BLM
Date
Stamp

The general course of this claim is North-South and it is situated in Gila
County, Arizona. This claim is 1.500 feet in length and 600 feet in width. This claim runs
from the location monument on which this location notice is posted approximately 10 feet in a
North direction to the NORTH end line and 1.490 feet in a South direction to the
South end line. This claim is marked by six monuments, one at each corner and one at the center of each
end line of the claim.

The location monument on which this notice is posted is situated within Section 17, Township 6N
_____, Range 14 EAST, Gila Salt River Base and Meridian, Arizona and this claim encompasses portions
of the following quarter section (s), section (s), Township (s) and Range (s) SE/NE/SW/NW
Quarters, Section 17, T6N, R14E
Gila Salt River Base and Meridian, Arizona.

The locality of this claim with reference to some natural object or permanent monument and additional information
(if any) concerning its locality are as follows: The SE Corner is 2.400 FT
East and 1.500 FT of The SE Corner
Section 17, T6N R14E

DATED AND POSTED on the ground this 12 day of Sept, 2008.

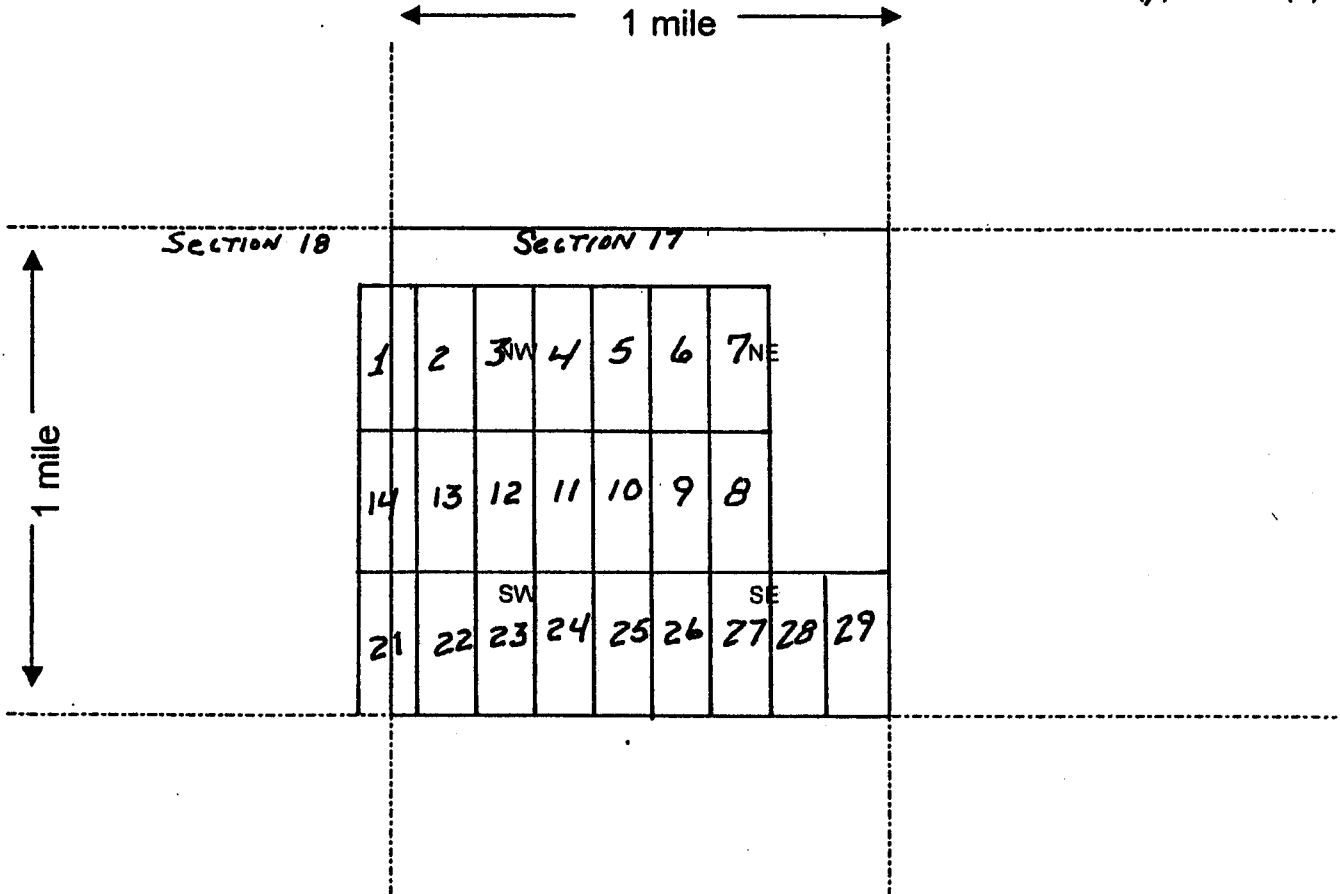
LOCATOR (s) [Signature]

Form MCF100
Revised July 2005

AMS 39499.1

MINING CLAIM MAP

Lode (X) Placer ()



Scale : 1" = 2000 feet



1. The above map depicts the RC-10 mining claim, which is located in Section (s) 17, Township 6N, Range 14 EAST, Gila and Salt River Base and Meridian, GILA County, Arizona.

2. The type of corner and location monuments used are as follows: 2" x 2" x 4' Wood Post

3. The bearings and distances in degrees and feet between claim corners are as depicted on the map.

Form MCF100a
Revised July 2005

LOCATION NOTICE FOR LODE MINING CLAIM

NOTICE IS HEREBY GIVEN that the RC-11
_____ lode mining claim has been located
by Geoplor Corp. whose current mailing
address is 3655 West Anthem Way
Suite 109-293, Anthem, AZ 85086

RECEIVED
BLM, AZ STATE OFFICE
2008 OCT 21 A 10: 17
PHOENIX, AZ
BLM
Date
Stamp

The general course of this claim is North-South and it is situated in Gila
County, Arizona. This claim is 1,500 feet in length and 600 feet in width. This claim runs
from the location monument on which this location notice is posted approximately 10 feet in a
North direction to the NORTH end line and 1,490 feet in a South direction to the
South end line. This claim is marked by six monuments, one at each corner and one at the center of each
end line of the claim.

The location monument on which this notice is posted is situated within Section 17, Township 6N
_____, Range 14 EAST, Gila Salt River Base and Meridian, Arizona and this claim encompasses portions
of the following quarter section (s), section (s), Township (s) and Range (s) SW/NW Quarters
SECTION 17, T6N, R14 EAST

Gila Salt River Base and Meridian, Arizona.

The locality of this claim with reference to some natural object or permanent monument and additional information
(if any) concerning its locality are as follows: The SE Corner is 3,000'
West and 1,500' North of The SE Corner
SECTION 17, T6N R14E

DATED AND POSTED on the ground this 12 day of Sept, 2008.

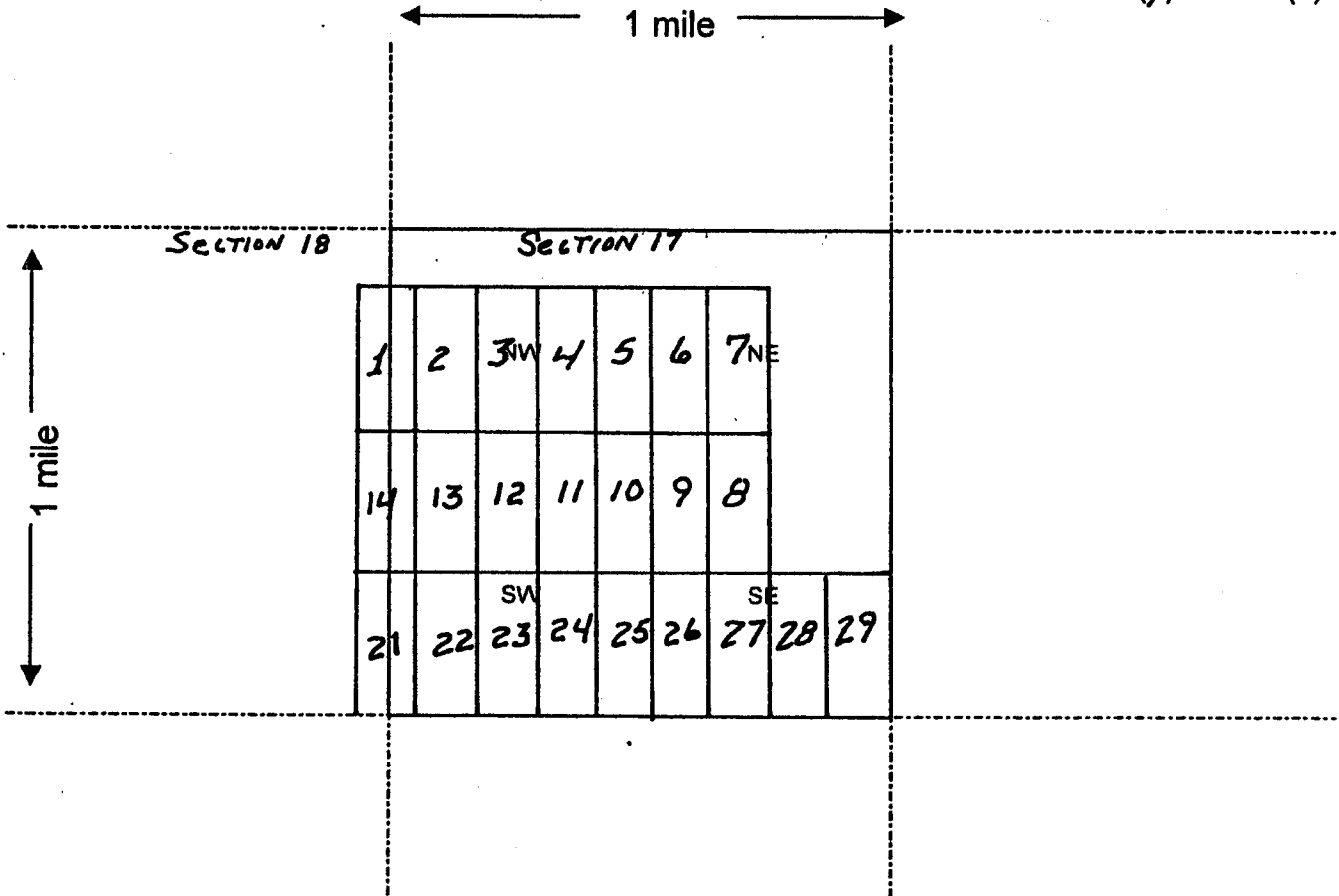
LOCATOR (s) [Signature]

Form MCF100
Revised July 2005

MFC 394992

MINING CLAIM MAP

Lode (X) Placer ()



Scale : 1" = 2000 feet



1. The above map depicts the RC-11 mining claim, which is located in Section (s) 17, Township 6N, Range 14 EAST, Gila and Salt River Base and Meridian, G:1A County, Arizona.

2. The type of corner and location monuments used are as follows: 2" x 2" x 4' Wood Post

3. The bearings and distances in degrees and feet between claim corners are as depicted on the map.

Form MCF100a
Revised July 2005

LOCATION NOTICE FOR LODE MINING CLAIM

NOTICE IS HEREBY GIVEN that the RC-12
_____ lode mining claim has been located
by Geoplor Corp. whose current mailing
address is 3655 West Anthem Way
Suite 109-293, Anthem, AZ 85086

RECEIVED
B.L.M. AZ STATE OFFICE
2008 OCT 21 A 10:17
PHOENIX, AZ
BLM
Date
Stamp

The general course of this claim is North-South and it is situated in Gila
County, Arizona. This claim is 1,500 feet in length and 600 feet in width. This claim runs
from the location monument on which this location notice is posted approximately 10 feet in a
North direction to the North end line and 1,490 feet in a South direction to the
South end line. This claim is marked by six monuments, one at each corner and one at the center of each
end line of the claim.

The location monument on which this notice is posted is situated within Section 17, Township 6N
_____, Range 14 ERSZ, Gila Salt River Base and Meridian, Arizona and this claim encompasses portions
of the following quarter section (s), section (s), Township (s) and Range (s) NW/SW Quarter
SECTION 17, T6N, R14E.

Gila Salt River Base and Meridian, Arizona.

The locality of this claim with reference to some natural object or permanent monument and additional information
(if any) concerning its locality are as follows: The SW Corner is 900'
East and 1500' North of the SW Corner
SECTION 17, T6N R14E

DATED AND POSTED on the ground this 12 day of Sept, 2008.

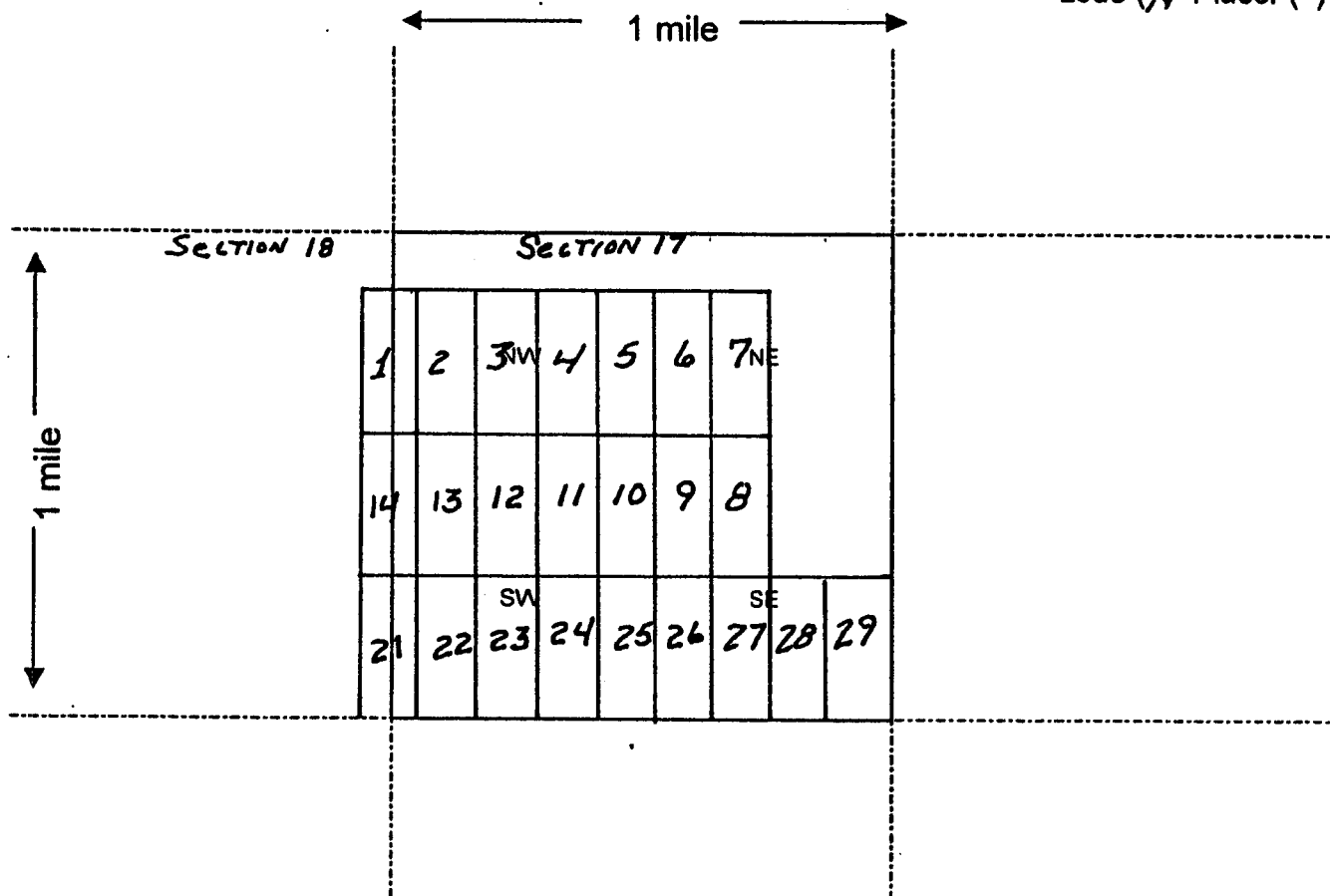
LOCATOR (s) [Signature]

Form MCF100
Revised July 2005

20080923

MINING CLAIM MAP

Lode (X) Placer ()



Scale : 1" = 2000 feet



1. The above map depicts the RC-12 mining claim, which is located in Section (s) 17, Township 6N, Range 14 EAST, Gila and Salt River Base and Meridian, Gila County, Arizona.

2. The type of corner and location monuments used are as follows: 2" x 2" x 4' Wood Post

3. The bearings and distances in degrees and feet between claim corners are as depicted on the map.

Form MCF100a
Revised July 2005

LOCATION NOTICE FOR LODE MINING CLAIM

NOTICE IS HEREBY GIVEN that the RC-13
_____ lode mining claim has been located
by Geoplor Corp. whose current mailing
address is 3655 West Anthem Way
Suite 109-293, Anthem, AZ 85086

RECEIVED
B.L.M. AZ STATE OFFICE
2008 OCT 21 A 10: 17
PHOENIX, AZ
BLM
Date
Stamp

The general course of this claim is North-South and it is situated in Gila
County, Arizona. This claim is 1.500 feet in length and 600 feet in width. This claim runs
from the location monument on which this location notice is posted approximately 10 feet in a
North direction to the NORTH end line and 1.490 feet in a South direction to the
South end line. This claim is marked by six monuments, one at each corner and one at the center of each
end line of the claim.

The location monument on which this notice is posted is situated within Section 17, Township 6N
_____, Range 14 EAST, Gila Salt River Base and Meridian, Arizona and this claim encompasses portions
of the following quarter section (s), section (s), Township (s) and Range (s) NW/SW Quarters
SECTION 17 T6N R14E

Gila Salt River Base and Meridian, Arizona.

The locality of this claim with reference to some natural object or permanent monument and additional information
(if any) concerning its locality are as follows: The SW corner is 300 FE
East and 1500' North of the SW corner SECTION 17
T6N R14E

DATED AND POSTED on the ground this 12 day of Sept, 2008.

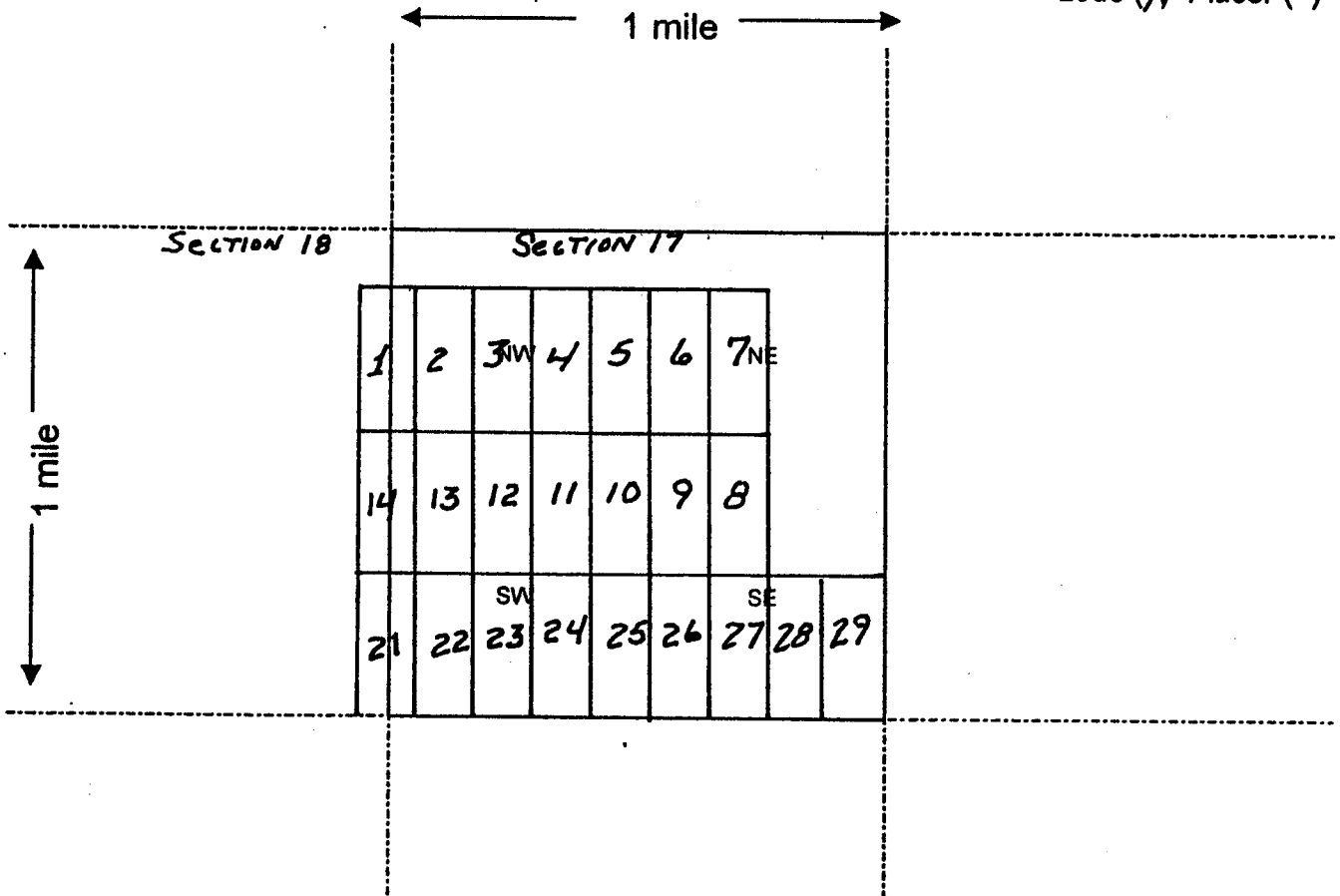
LOCATOR (s) _____

Form MCF100
Revised July 2005

AMC 3949811

MINING CLAIM MAP

Lode (X) Placer ()



Scale : 1" = 2000 feet



1. The above map depicts the RC-13 mining claim, which is located in Section (s) 17, Township 6N, Range 14 EAST, Gila and Salt River Base and Meridian, Gila County, Arizona.

2. The type of corner and location monuments used are as follows: 2" x 2" x 4' Wood Post

3. The bearings and distances in degrees and feet between claim corners are as depicted on the map.

Form MCF100a
Revised July 2005

LOCATION NOTICE FOR LODE MINING CLAIM

NOTICE IS HEREBY GIVEN that the RC-14
_____ lode mining claim has been located
by Geoplor Corp. whose current mailing
address is 3655 West Anthem Way
Suite 109-293, Anthem, AZ 85086

RECEIVED
B.L.M. AZ STATE OFFICE
2008 OCT 21 A 10:17
PHOENIX, AZ
BLM
Date
Stamp

The general course of this claim is North-South and it is situated in Gila
County, Arizona. This claim is 1.500 feet in length and 600 feet in width. This claim runs
from the location monument on which this location notice is posted approximately 10 feet in a
North direction to the NORTH end line and 1.490 feet in a South direction to the
South end line. This claim is marked by six monuments, one at each corner and one at the center of each
end line of the claim.

The location monument on which this notice is posted is situated within Section 17-18, Township 6N
_____, Range 14 EAST, Gila Salt River Base and Meridian, Arizona and this claim encompasses portions
of the following quarter section (s), section (s), Township (s) and Range (s) NW/SW QUARTER
SECTION 17, SE/NE QUARTER SECTION 18, T6N, R14E
Gila Salt River Base and Meridian, Arizona.

The locality of this claim with reference to some natural object or permanent monument and additional information
(if any) concerning its locality are as follows: The SE Corner is 300'
EAST and 1500' NORTH OF THE SW CORNER
SECTION 17, T6N R14E

DATED AND POSTED on the ground this 12 day of Sept, 2008.

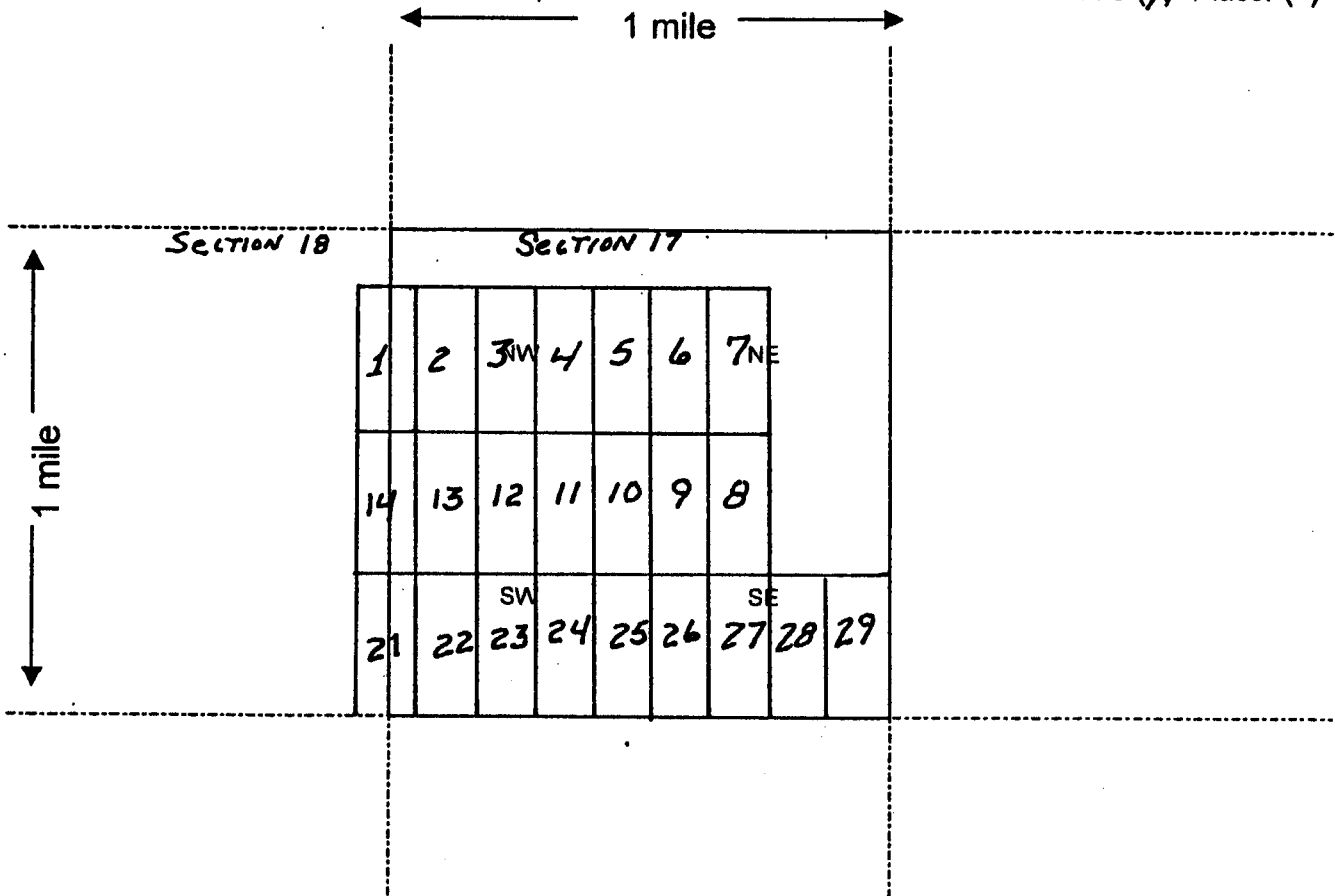
LOCATOR (s) _____

Form MCF100
Revised July 2005

MP 394985

MINING CLAIM MAP

Lode (X) Placer ()



Scale : 1" = 2000 feet



1. The above map depicts the RC-14 mining claim, which is located in Section (s) 17-18, Township 6N, Range 14 EAST, Gila and Salt River Base and Meridian, GILA County, Arizona.

2. The type of corner and location monuments used are as follows: 2" x 2" x 4' Wood Post

3. The bearings and distances in degrees and feet between claim corners are as depicted on the map.

Form MCF100a
Revised July 2005

LOCATION NOTICE FOR LODE MINING CLAIM

NOTICE IS HEREBY GIVEN that the RC-15
_____ lode mining claim has been located
by Geoplor Corp. whose current mailing
address is 3655 West Anthem Way
Suite 109-293, Anthem, AZ 85086

BLM
Date
Stamp

PHOENIX, AZ

2008 OCT 21 A 10: 17

RECEIVED
BLM, AZ STATE OFFICE

The general course of this claim is North-South and it is situated in Gila
County, Arizona. This claim is 1.500 feet in length and 600 feet in width. This claim runs
from the location monument on which this location notice is posted approximately 10 feet in a
North direction to the North end line and 1.490 feet in a South direction to the
South end line. This claim is marked by six monuments, one at each corner and one at the center of each
end line of the claim.

The location monument on which this notice is posted is situated within Section 18, Township 6N
_____, Range 14 EAST, Gila Salt River Base and Meridian, Arizona and this claim encompasses portions
of the following quarter section (s), section (s), Township (s) and Range (s) NE/SE Quarters
SECTION 18, T6N, R14E

Gila Salt River Base and Meridian, Arizona.

The locality of this claim with reference to some natural object or permanent monument and additional information
(if any) concerning its locality are as follows: The SE Corner is 300' West
and 1500' north of the SE Corner Section 18
T6N R14E

DATED AND POSTED on the ground this 12 day of Sept, 2008

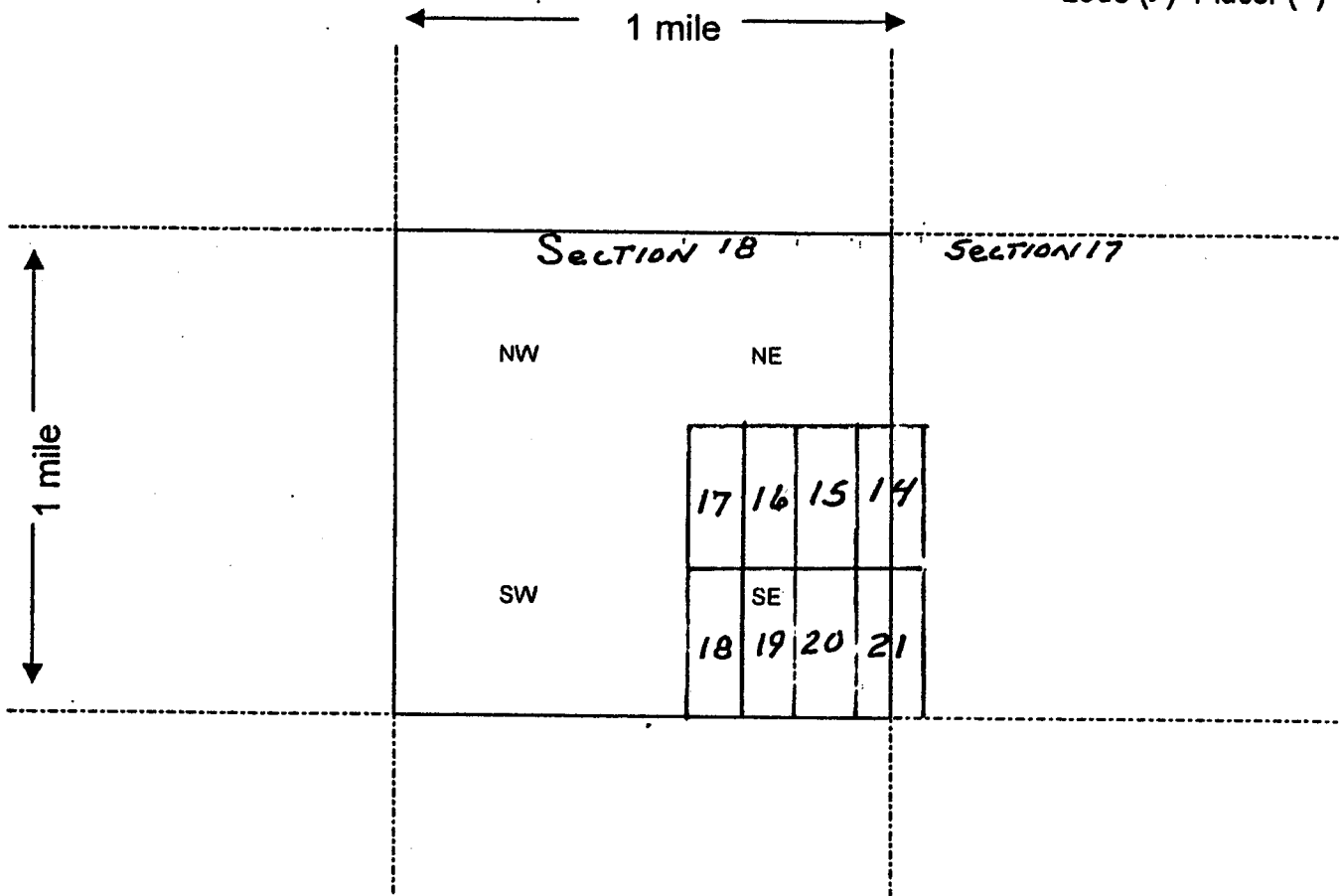
LOCATOR (s) _____
[Signature]

Form MCF100
Revised July 2005

AMC 394986

MINING CLAIM MAP

Lode (✓) Placer ()



Scale: 1" = 2000 feet



1. The above map depicts the RC-15 mining claim, which is located in Section (s) 18, Township 6 NORTH, Range 14 EAST, Gila and Salt River Base and Meridian, Gila County, Arizona.

2. The type of corner and location monuments used are as follows: 2" x 2" x 4' Wood Post

3. The bearings and distances in degrees and feet between claim corners are as depicted on the map.

Form MCF100a
Revised July 2005

LOCATION NOTICE FOR LODE MINING CLAIM

NOTICE IS HEREBY GIVEN that the RC-16

_____ lode mining claim has been located

by Geoplor Corp. whose current mailing

address is 3655 West Anthem Way

Suite 109-293, Anthem, AZ 85086

RECEIVED
B.L.M. AZ STATE OFFICE
2008 OCT 21 A 10:17
PHOENIX, AZ
BLM
Date
Stamp

The general course of this claim is North-South and it is situated in Gila

County, Arizona. This claim is 1.500 feet in length and 600 feet in width. This claim runs

from the location monument on which this location notice is posted approximately 10 feet in a

North direction to the North end line and 1.490 feet in a South direction to the

South end line. This claim is marked by six monuments, one at each corner and one at the center of each end line of the claim.

The location monument on which this notice is posted is situated within Section 18, Township 6N

_____, Range 14 EAST, Gila Salt River Base and Meridian, Arizona and this claim encompasses portions

of the following quarter section (s), section (s), Township (s) and Range (s) NE/SE Quarters

SECTION 18, T6N., R14E

Gila Salt River Base and Meridian, Arizona.

The locality of this claim with reference to some natural object or permanent monument and additional information

(if any) concerning its locality are as follows: The SE Corner is 900 FE

WEST AND 1.500' NORTH OF THE SE Corner

SECTION 18 T6N R14E.

DATED AND POSTED on the ground this 12 day of Sept, 2008.

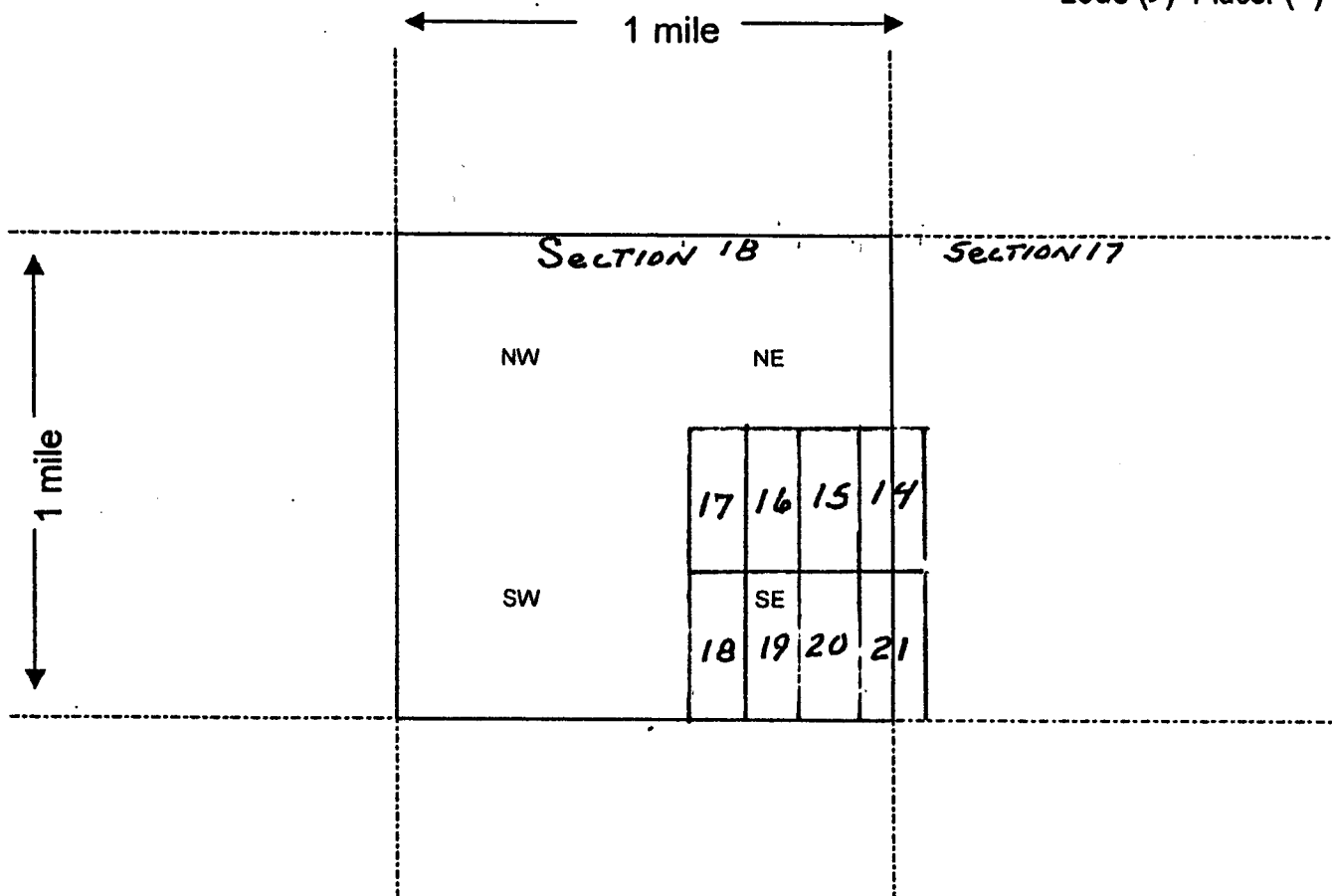
LOCATOR (s) [Signature]

Form MCF100
Revised July 2005

AMF 304997

MINING CLAIM MAP

Lode (✓) Placer ()



Scale : 1" = 2000 feet



1. The above map depicts the RC-16 mining claim, which is located in Section (s) 18, Township 6 NORTH, Range 14 EAST, Gila and Salt River Base and Meridian, Gila County, Arizona.

2. The type of corner and location monuments used are as follows: 2" x 2" x 4' Wood Post

3. The bearings and distances in degrees and feet between claim corners are as depicted on the map.

Form MCF100a
Revised July 2005

LOCATION NOTICE FOR LODE MINING CLAIM

NOTICE IS HEREBY GIVEN that the RC-17
_____ lode mining claim has been located
by Geoplor Corp. whose current mailing
address is 3655 West Anthem Way
Suite 109-293, Anthem, AZ 85086

RECEIVED
B.L.M. AZ STATE OFFICE
2008 OCT 21 A 10:17
PHOENIX, AZ
BLM
Date
Stamp

The general course of this claim is North-South and it is situated in Gila
County, Arizona. This claim is 1.500 feet in length and 600 feet in width. This claim runs
from the location monument on which this location notice is posted approximately 10 feet in a
North direction to the NORTH end line and 1.490 feet in a South direction to the
South end line. This claim is marked by six monuments, one at each corner and one at the center of each
end line of the claim.

The location monument on which this notice is posted is situated within Section 18, Township 6N
_____, Range 14 EAST, Gila Salt River Base and Meridian, Arizona and this claim encompasses portions
of the following quarter section (s), section (s), Township (s) and Range (s) NE/SE QUARTERS
SECTION 18, T6N, R14E

Gila Salt River Base and Meridian, Arizona.

The locality of this claim with reference to some natural object or permanent monument and additional information
(if any) concerning its locality are as follows: The SE Corner is 1,500'
West AND 1500' North of the SE Corner
SECTION 18, T6N, R14E

DATED AND POSTED on the ground this 12 day of Sept, 2008

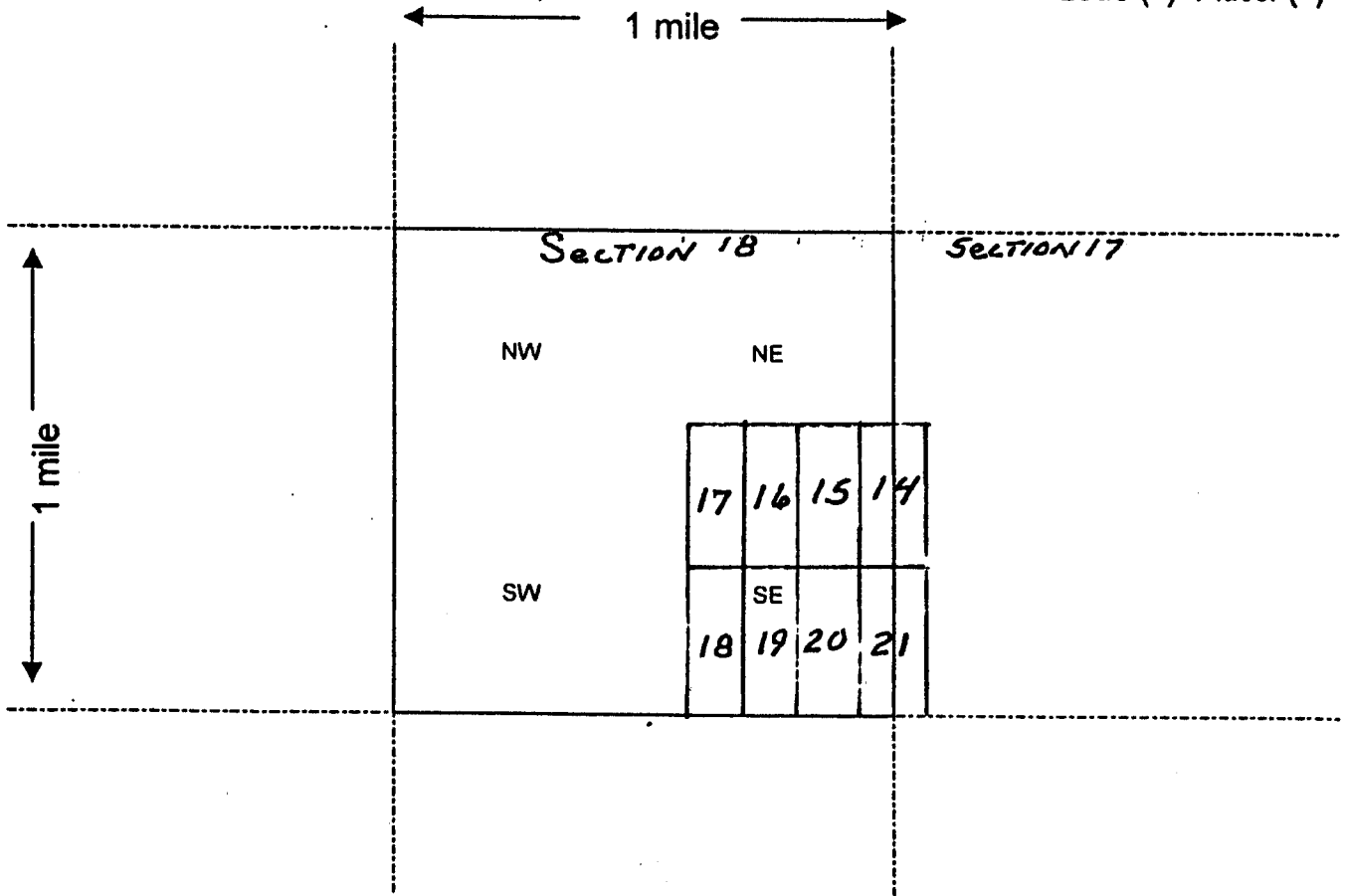
LOCATOR (s) _____

Form MCF100
Revised July 2005

AMC 3010000

MINING CLAIM MAP

Lode (✓) Placer ()



Scale: 1" = 2000 feet



1. The above map depicts the RC-17 mining claim, which is located in Section (s) 18, Township 6 NORTH, Range 14 EAST, Gila and Salt River Base and Meridian, Gila County, Arizona.

2. The type of corner and location monuments used are as follows: 2" x 2" x 4' Wood Post

3. The bearings and distances in degrees and feet between claim corners are as depicted on the map.

Form MCF100a
Revised July 2005

Please Return Documents To:

Uranium Energy Corp.
6100 Indian School Rd., Suite 225
Albuquerque, NM 87110



AMENDED

Amends Notice 2008-013508

LOCATION NOTICE FOR LODE MINING CLAIM

NOTICE IS HEREBY GIVEN that the RC-18

_____ lode mining claim is owned by

Uranium Energy Corp whose address is:
6100 Indian School Rd, Suite 225
Albuquerque, NM 87110.

BLM
Date
Stamp

2012 JUN 18 PM 1:46

RECEIVED
BLM AZ STATE OFFICE

The general course of this claim is North-South and it is situated in Gila County, Arizona. This claim is 1,500 feet in length and 600 feet in width. This claim runs from the location monument on which this location notice is posted approximately 10 feet in a SOUTH direction to the SOUTH end line and 1,490 feet in a NORTH direction to the NORTH end line. This claim is marked by six monuments, one at each corner and one at the center of each end line of the claim.

The location monument on which this notice is posted is situated within Section 18, Township 6N, Range 14 EAST, Gila Salt River Base and Meridian, Arizona and this claim encompasses portions of the following quarter section (s), section (s), Township (s) and Range (s) SE QUARTER SECTION 18, T6N R14E

Gila Salt River Base and Meridian, Arizona.

The locality of this claim with reference to some natural object or permanent monument and additional information (if any) concerning its locality are as follows: The SE corner is 1680 West 1500 EAST OF THE SE CORNER SECTION 18, T6N, R14E and zero feet North of the SE corner of Section 18.

DATED AND POSTED on the ground this 12 day of Sept, 2008.

Locator: URANIUM ENERGY CORP

By [Signature]

As Agent for URANIUM ENERGY CORP

Form MCF100
Revised July 2005

AMC 394989

This form is available from the Arizona Department of Mines & Mineral Resources and may be reproduced.

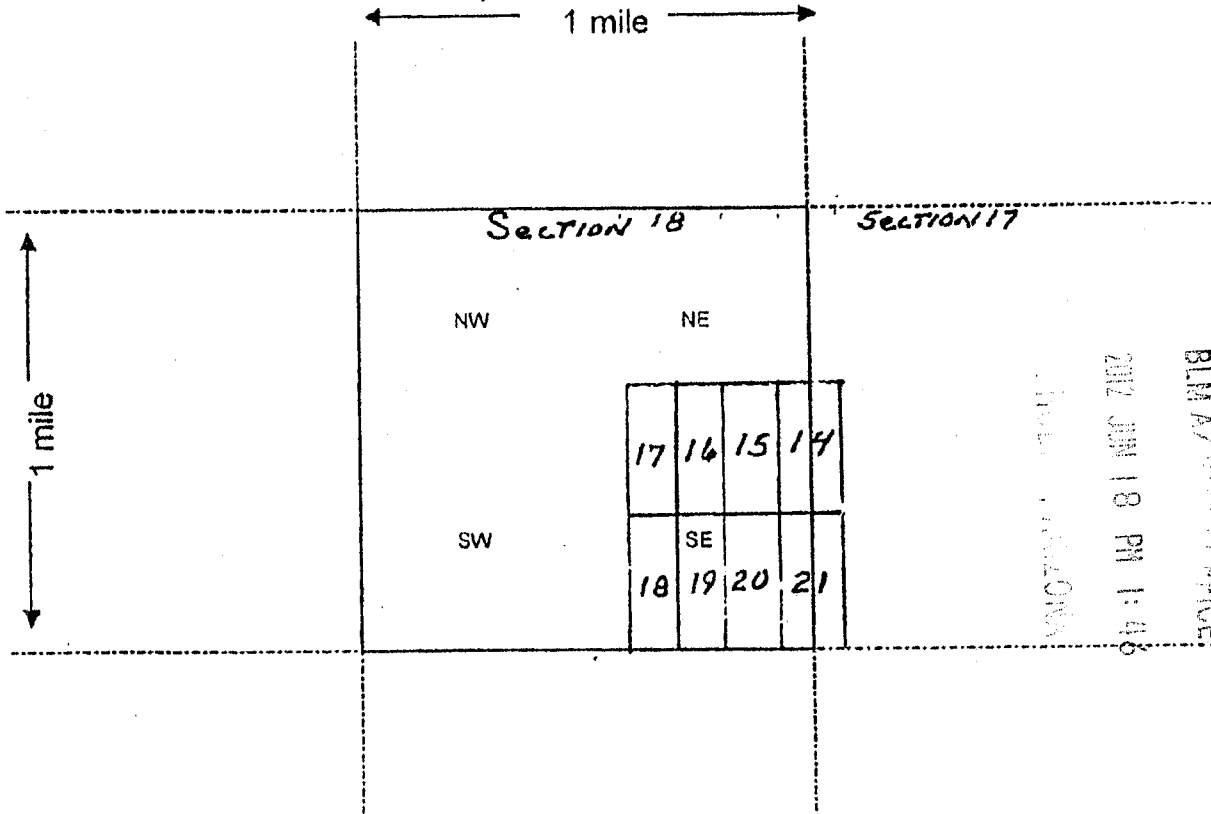
ENTERED IN COMPUTER

RE 8-10-12



MINING CLAIM MAP

Lode (✓) Placer ()



RECEIVED
 BLM AZ DISTRICT OFFICE
 2012 JUN 18 PM 1:48
 PHOENIX, ARIZONA

Scale: 1" = 2000 feet



- The above map depicts the RC-18 mining claim, which is located in Section (s) 18, Township: 6 NORTH, Range 14 EAST, Gila and Salt River Base and Meridian, Gila County, Arizona.
- The type of corner and location monuments used are as follows: 2" X 2" X 4' Wood Post
- The bearings and distances in degrees and feet between claim corners are as depicted on the map.

Form MCF100a
 Revised July 2005

LOCATION NOTICE FOR LODE MINING CLAIM

NOTICE IS HEREBY GIVEN that the RC-18
_____ lode mining claim has been located
by Geoplex Corp. whose current mailing
address is 3655 West Anthem Way
Suite 109-293, Anthem, AZ 85086

RECEIVED
B.L.M. AZ STATE OFFICE
2008 OCT 21 A 10:18
PHOENIX, AZ
BLM
Date
Stamp

The general course of this claim is North-South and it is situated in Gila
County, Arizona. This claim is 1,500 feet in length and 600 feet in width. This claim runs
from the location monument on which this location notice is posted approximately 10 feet in a
SOUTH direction to the SOUTH end line and 1,490 feet in a NORTH direction to the
NORTH end line. This claim is marked by six monuments, one at each corner and one at the center of each
end line of the claim.

The location monument on which this notice is posted is situated within Section 18, Township 6N
_____, Range 14 EAST, Gila Salt River Base and Meridian, Arizona and this claim encompasses portions
of the following quarter section (s), section (s), Township (s) and Range (s) SE Quarter
SECTION 18, T6N R14E

Gila Salt River Base and Meridian, Arizona.

The locality of this claim with reference to some natural object or permanent monument and additional information
(if any) concerning its locality are as follows: The SE Corner is 1500' EAST
OF THE SE CORNER SECTION 18, T6N, R14E

DATED AND POSTED on the ground this 12 day of Sept, 2008.

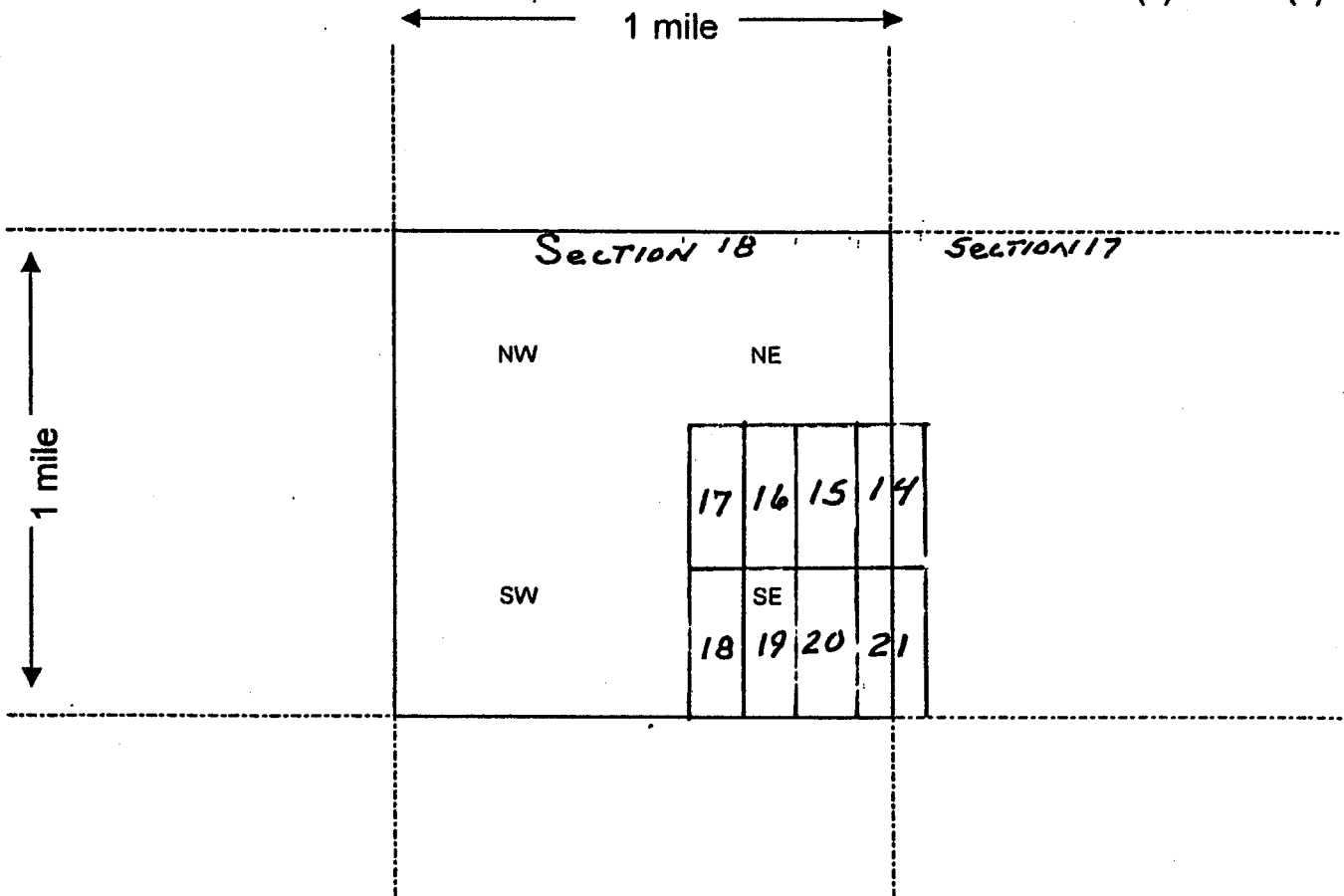
LOCATOR (s) [Signature]

Form MCF100
Revised July 2005

AMS 304080

MINING CLAIM MAP

Lode (✓) Placer ()



Scale : 1" = 2000 feet



1. The above map depicts the RC-18 mining claim, which is located in Section (s) 18, Township 6 NORTH, Range 14 EAST, Gila and Salt River Base and Meridian, Gila County, Arizona.

2. The type of corner and location monuments used are as follows: 2" x 2" x 4' Wood Post

3. The bearings and distances in degrees and feet between claim corners are as depicted on the map.

Form MCF100a
Revised July 2005

RECEIVED
BLM
AZ STATE OFFICE

2008 OCT 21 A 10:18

PHOENIX, AZ

BLM
Date
Stamp

LOCATION NOTICE FOR LODE MINING CLAIM


NOTICE IS HEREBY GIVEN that the RC-19
_____ lode mining claim has been located
by Geoxplor Corp. whose current mailing
address is 3655 West Anthem Way
Suite 109-293, ANTHEM, AZ 85086

The general course of this claim is North-South and it is situated in Gila
County, Arizona. This claim is 1.500 feet in length and 600 feet in width. This claim runs
from the location monument on which this location notice is posted approximately 10 feet in a
SOUTH direction to the SOUTH end line and 1.490 feet in a NORTH direction to the
NORTH end line. This claim is marked by six monuments, one at each corner and one at the center of each
end line of the claim.

The location monument on which this notice is posted is situated within Section 18, Township 6N
_____, Range 14 EAST, Gila Salt River Base and Meridian, Arizona and this claim encompasses portions
of the following quarter section (s), section (s), Township (s) and Range (s) SE QUARTER
SECTION 18, T6N, R14E
Gila Salt River Base and Meridian, Arizona.

The locality of this claim with reference to some natural object or permanent monument and additional information
(if any) concerning its locality are as follows: The SE corner is 900' ~~E~~
WEST OF THE SE CORNER, SECTION 18, T6N
R14E

DATED AND POSTED on the ground this 12 day of Sept, 2008.

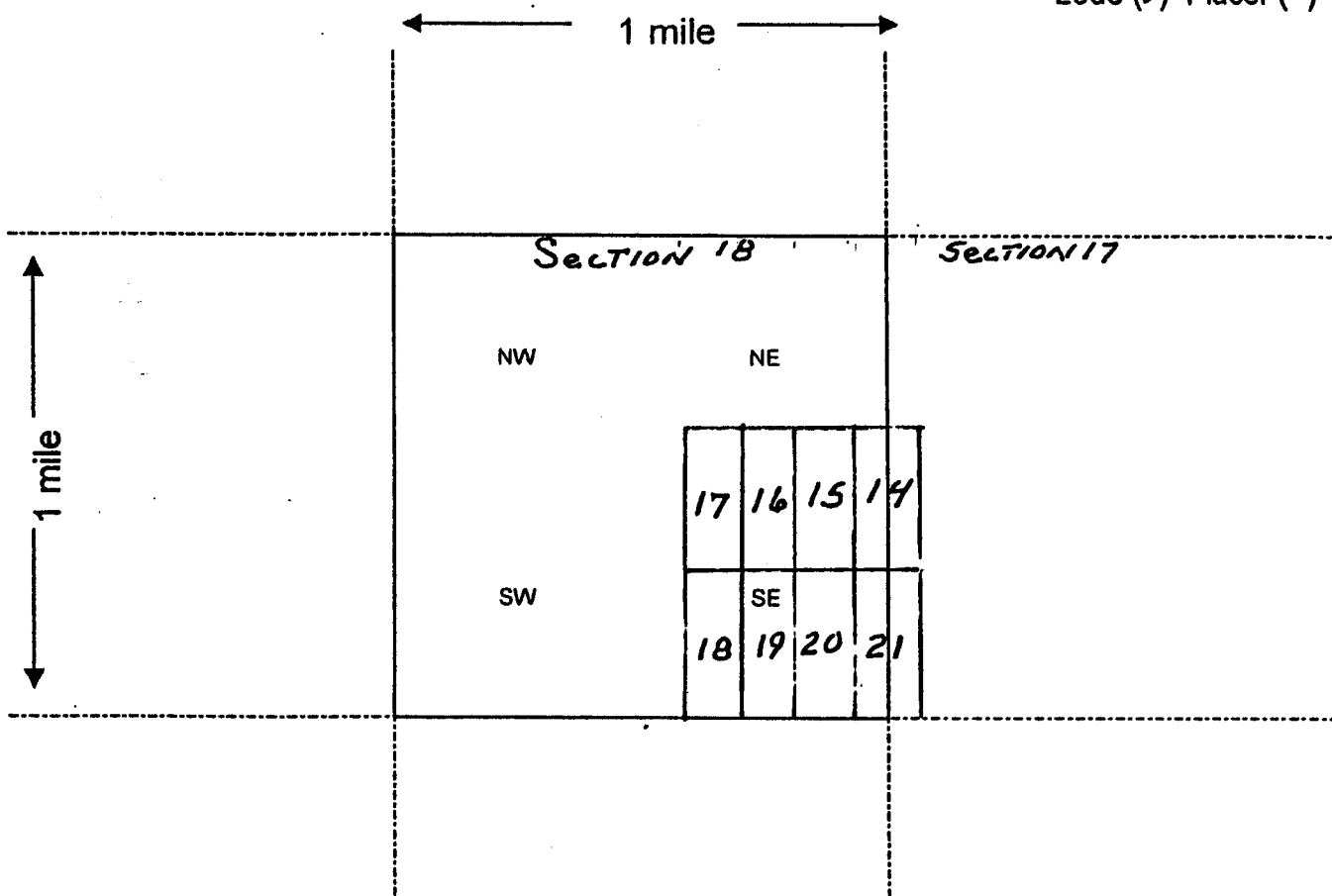
LOCATOR (s) _____


Form MCF100
Revised July 2005

AND 3010000

MINING CLAIM MAP

Lode (✓) Placer ()



Scale : 1" = 2000 feet



1. The above map depicts the RC-19 mining claim, which is located in Section (s) 18, Township 6 NORTH, Range 14 EAST, Gila and Salt River Base and Meridian, Gila County, Arizona.

2. The type of corner and location monuments used are as follows: 2" x 2" x 4' Wood Post

3. The bearings and distances in degrees and feet between claim corners are as depicted on the map.

Form MCF100a
Revised July 2005

LOCATION NOTICE FOR LODE MINING CLAIM

NOTICE IS HEREBY GIVEN that the RC-20

_____ lode mining claim has been located

by Geoxplor Corp. whose current mailing

address is 3655 West Anthem Way

Suite 109-293, Anthem, AZ 85086

BLM
Date
Stamp
2008 OCT 21 A 10:58
PHOENIX, AZ
RECEIVED
B.L.M. AZ STATE OFFICE

The general course of this claim is North-South and it is situated in Gila

County, Arizona. This claim is 1.500 feet in length and 600 feet in width. This claim runs

from the location monument on which this location notice is posted approximately 10 feet in a

SOUTH direction to the SOUTH end line and 1,490 feet in a NORTH direction to the

NORTH end line. This claim is marked by six monuments, one at each corner and one at the center of each end line of the claim.

The location monument on which this notice is posted is situated within Section 18, Township 6N

_____, Range 14 ERSZ, Gila Salt River Base and Meridian, Arizona and this claim encompasses portions

of the following quarter section (s), section (s), Township (s) and Range (s) SE Quarter

SECTION 18, T6N R14E.

Gila Salt River Base and Meridian, Arizona.

The locality of this claim with reference to some natural object or permanent monument and additional information

(if any) concerning its locality are as follows: The SE Corner is 300' West

of the SE Corner Section 18, T6N, R14E

DATED AND POSTED on the ground this 11 day of Sept, 2008

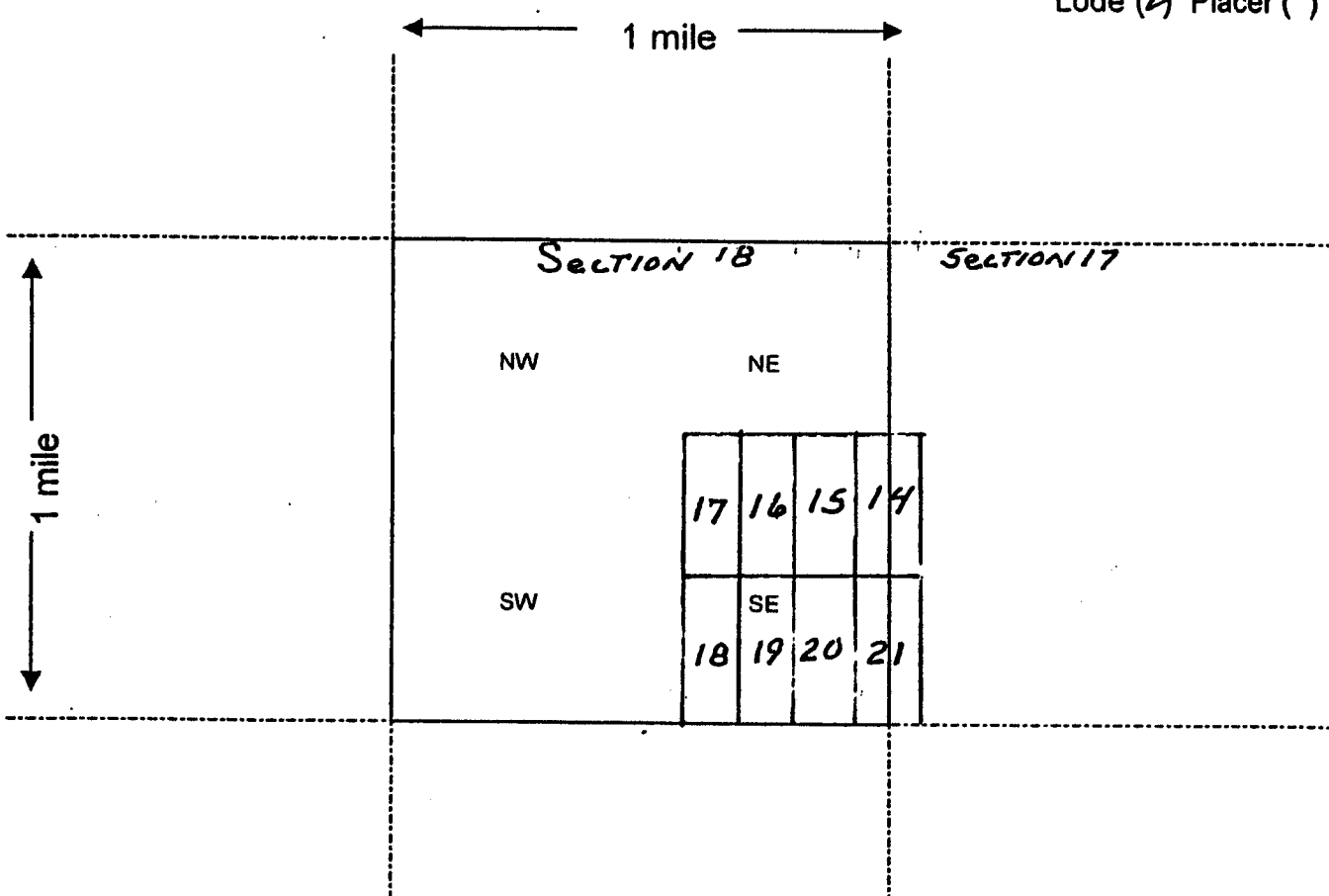
LOCATOR (s) [Signature]

Form MCF100
Revised July 2005

ARC 394991

MINING CLAIM MAP

Lode (✓) Placer ()



Scale : 1" = 2000 feet



1. The above map depicts the RC-20 mining claim, which is located in Section (s) 18, Township 6 NORTH, Range 14 EAST, Gila and Salt River Base and Meridian, Gila County, Arizona.

2. The type of corner and location monuments used are as follows: 2" x 2" x 4' Wood Post

3. The bearings and distances in degrees and feet between claim corners are as depicted on the map.

Form MCF100a
Revised July 2005

RECEIVED
BLM, AZ STATE OFFICE

2008 OCT 21 A 10:18

PHOENIX, AZ

BLM
Date
Stamp

LOCATION NOTICE FOR LODE MINING CLAIM

NOTICE IS HEREBY GIVEN that the RC-21
_____ lode mining claim has been located
by Geoxplor Corp. whose current mailing
address is 3655 West Anthem Way
Suite 109-293, ANTHEM, AZ 85086

The general course of this claim is North-South and it is situated in Gila

County, Arizona. This claim is 1.500 feet in length and 600 feet in width. This claim runs
from the location monument on which this location notice is posted approximately 10 feet in a
SOUTH direction to the SOUTH end line and 1.490 feet in a NORTH direction to the
NORTH end line. This claim is marked by six monuments, one at each corner and one at the center of each
end line of the claim.

The location monument on which this notice is posted is situated within Section 17-18, Township 6N
_____, Range 14 EAST, Gila Salt River Base and Meridian, Arizona and this claim encompasses portions
of the following quarter section (s), section (s), Township (s) and Range (s) SE QUARTER SECTION 18
and SW QUARTER SECTION 17, T6N., R14E

Gila Salt River Base and Meridian, Arizona.

The locality of this claim with reference to some natural object or permanent monument and additional information
(if any) concerning its locality are as follows: The SE Corner is 300' due
EAST OF THE SW CORNER SECTION 17, T6N R14E

DATED AND POSTED on the ground this 12 day of Sept, 2008

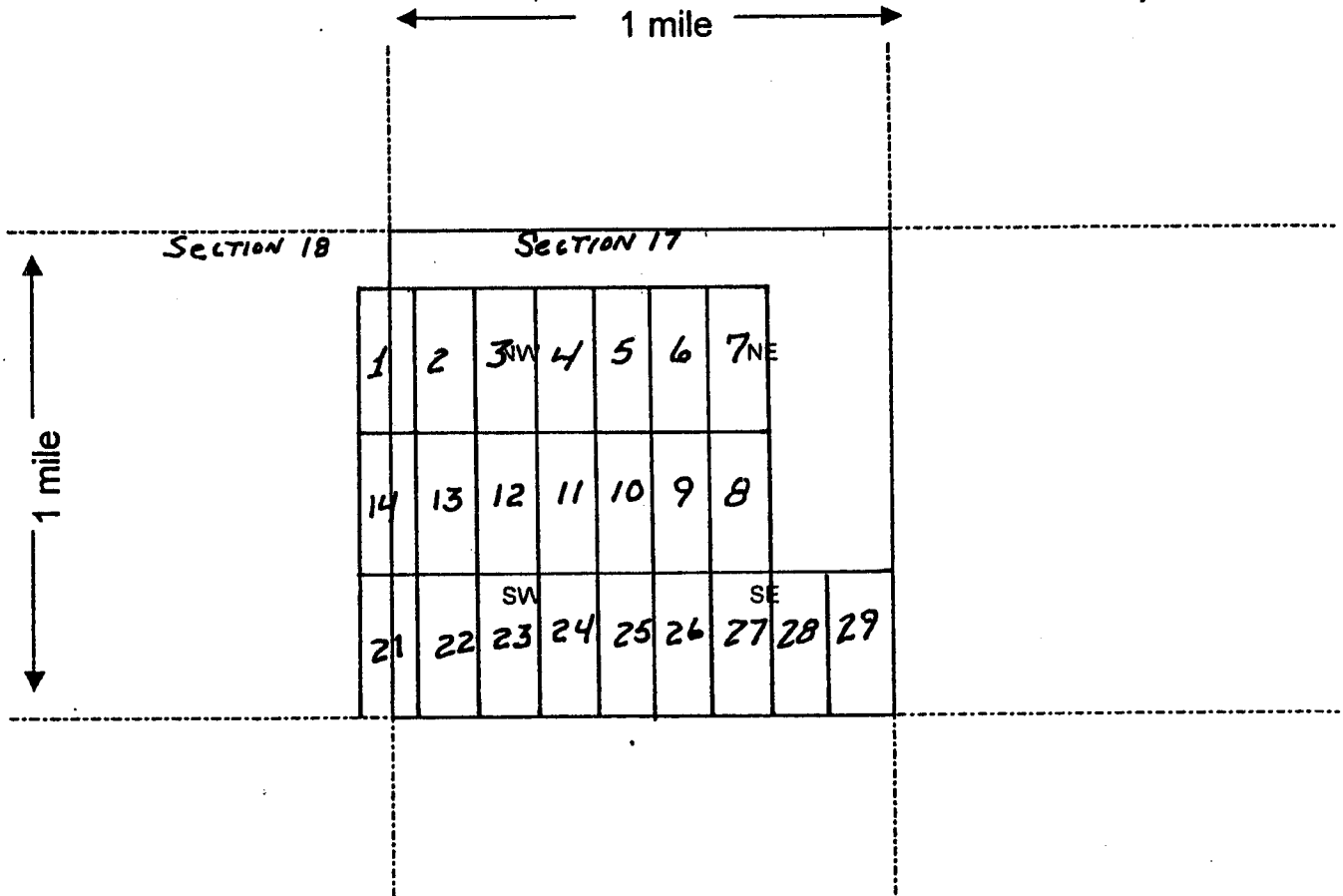
LOCATOR (s) _____
[Signature]

Form MCF100
Revised July 2005

AMP 300992

MINING CLAIM MAP

Lode (X) Placer ()



Scale : 1" = 2000 feet



1. The above map depicts the RC-21 mining claim, which is located in Section (s) 17-18, Township 6N, Range 14 EAST, Gila and Salt River Base and Meridian, G:1A County, Arizona.

2. The type of corner and location monuments used are as follows: 2" x 2" x 4' Wood Post

3. The bearings and distances in degrees and feet between claim corners are as depicted on the map.

Form MCF100a
Revised July 2005

LOCATION NOTICE FOR LODE MINING CLAIM

NOTICE IS HEREBY GIVEN that the RC-22
_____ lode mining claim has been located
by Geoplor Corp. whose current mailing
address is 3655 West Anthem Way
Suite 109-293, Anthem, AZ 85086

RECEIVED
B.L.M. AZ STATE OFFICE
2008 OCT 21 A 10: 8
PHOENIX, AZ
BLM
Date
Stamp

The general course of this claim is North-South and it is situated in Gila
County, Arizona. This claim is 1.500 feet in length and 600 feet in width. This claim runs
from the location monument on which this location notice is posted approximately 10 feet in a
SOUTH direction to the SOUTH end line and 1,490 feet in a NORTH direction to the
NORTH end line. This claim is marked by six monuments, one at each corner and one at the center of each
end line of the claim.

The location monument on which this notice is posted is situated within Section 17, Township 6N
_____, Range 14 EAST, Gila Salt River Base and Meridian, Arizona and this claim encompasses portions
of the following quarter section (s), section (s), Township (s) and Range (s) SW QUARTER
SECTION 17, T6N R14E,

Gila Salt River Base and Meridian, Arizona.

The locality of this claim with reference to some natural object or permanent monument and additional information
(if any) concerning its locality are as follows: The SW Corner is 300 FT
EAST OF THE SW CORNER SECTION 17, T6N
R14E.

DATED AND POSTED on the ground this 12 day of Sept, 2008.

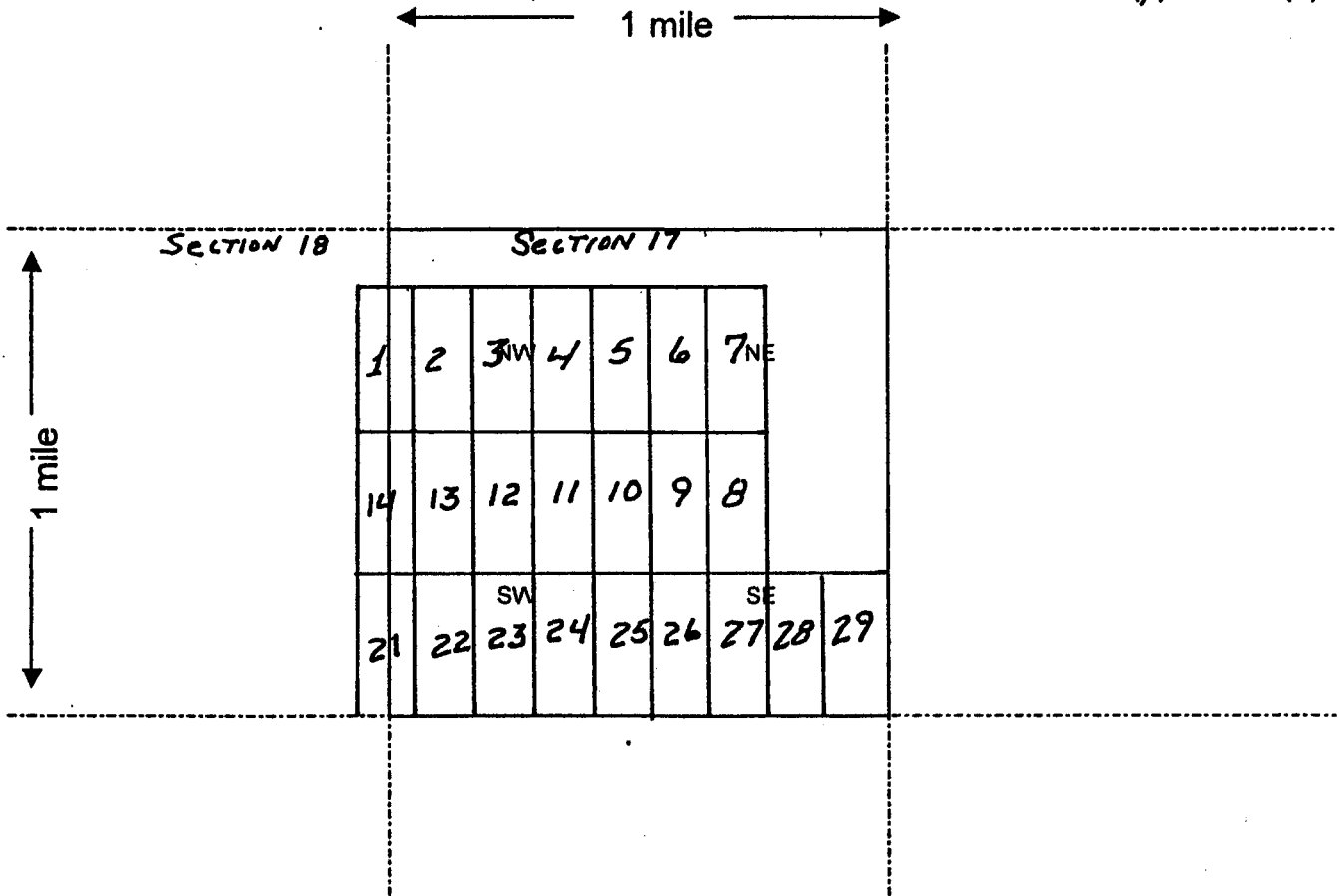
LOCATOR (s) _____
[Signature]

Form MCF100
Revised July 2005

AMB 304903

MINING CLAIM MAP

Lode (X) Placer ()



Scale : 1" = 2000 feet



1. The above map depicts the RC-22 mining claim, which is located in Section (s) 17, Township 6N, Range 14 EAST, Gila and Salt River Base and Meridian, G:1A County, Arizona.

2. The type of corner and location monuments used are as follows: 2" x 2" x 4' Wood Post

3. The bearings and distances in degrees and feet between claim corners are as depicted on the map.

Form MCF100a
Revised July 2005

LOCATION NOTICE FOR LODE MINING CLAIM

NOTICE IS HEREBY GIVEN that the RC-23

_____ lode mining claim has been located

by Geoplex Corp. whose current mailing

address is 3655 West Anthem Way

Suite 109-293, Anthem, AZ 85086

RECEIVED
B.L.M. AZ STATE OFFICE
2008 OCT 21 A 10: 8
PHOENIX, AZ
BLM
Date
Stamp

The general course of this claim is North-South and it is situated in Gila

County, Arizona. This claim is 1,500 feet in length and 600 feet in width. This claim runs

from the location monument on which this location notice is posted approximately 10 feet in a

SOUTH direction to the SOUTH end line and 1,490 feet in a NORTH direction to the

NORTH end line. This claim is marked by six monuments, one at each corner and one at the center of each end line of the claim.

The location monument on which this notice is posted is situated within Section 17, Township 6N

_____, Range 14 EAST, Gila Salt River Base and Meridian, Arizona and this claim encompasses portions

of the following quarter section (s), section (s), Township (s) and Range (s) SW Quarter

SECTION 17, T6N R14E

Gila Salt River Base and Meridian, Arizona.

The locality of this claim with reference to some natural object or permanent monument and additional information

(if any) concerning its locality are as follows: The SW Corner is 900' EAST

OF THE SW CORNER SECTION 17, T6N R14EAST.

DATED AND POSTED on the ground this 13 day of Sept, 2008.

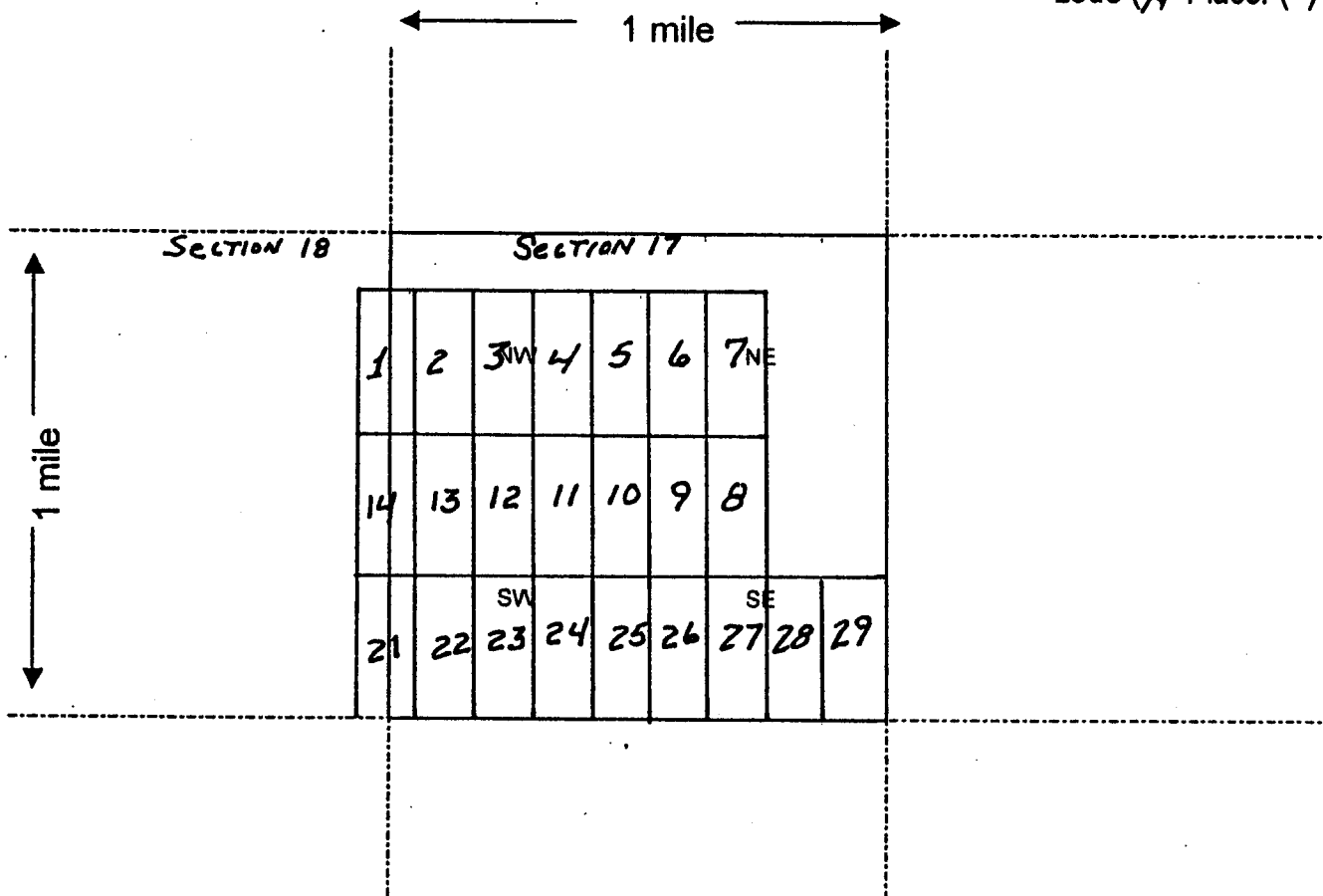
LOCATOR (s) _____

Form MCF100
Revised July 2005

AND 3919911

MINING CLAIM MAP

Lode (X) Placer ()



Scale : 1" = 2000 feet



1. The above map depicts the RC-23 mining claim, which is located in Section (s) 17, Township 6N, Range 14 EAST, Gila and Salt River Base and Meridian, GILA County, Arizona.

2. The type of corner and location monuments used are as follows: 2" x 2" x 4' Wood Post

3. The bearings and distances in degrees and feet between claim corners are as depicted on the map.

Form MCF100a
Revised July 2005

LOCATION NOTICE FOR LODE MINING CLAIM

NOTICE IS HEREBY GIVEN that the RC-24

_____ lode mining claim has been located

by Geoplor Corp. whose current mailing

address is 3655 West Anthem Way

Suite 109-293, Anthem, AZ 85086

RECEIVED
B.L.M. AZ STATE OFFICE
2008 OCT 21 A 10: 08
PHOENIX, AZ
BLM
Date
Stamp

The general course of this claim is North-South and it is situated in Gila

County, Arizona. This claim is 1,500 feet in length and 600 feet in width. This claim runs

from the location monument on which this location notice is posted approximately 10 feet in a

SOUTH direction to the SOUTH end line and 1,490 feet in a NORTH direction to the

NORTH end line. This claim is marked by six monuments, one at each corner and one at the center of each end line of the claim.

The location monument on which this notice is posted is situated within Section 17, Township 6N

_____, Range 14 EAST, Gila Salt River Base and Meridian, Arizona and this claim encompasses portions

of the following quarter section (s), section (s), Township (s) and Range (s) SW QUARTER

SECTION 17, T6N., R14E.

Gila Salt River Base and Meridian, Arizona.

The locality of this claim with reference to some natural object or permanent monument and additional information

(if any) concerning its locality are as follows: The SW corner is 1,500' EAST

OF THE SW CORNER SECTION 17, T6N., R14E.

DATED AND POSTED on the ground this 11 day of Sept, 2008.

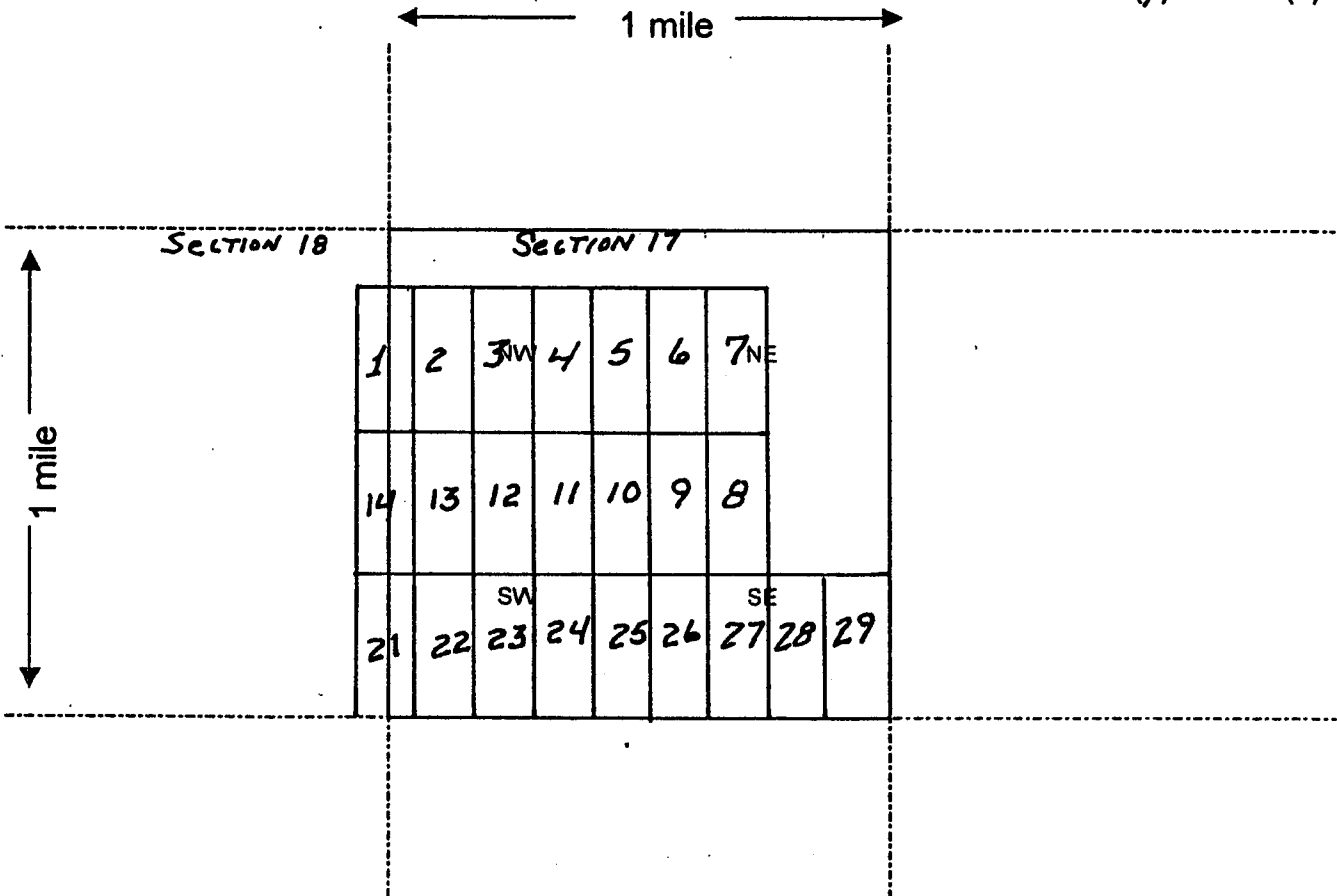
LOCATOR (s) [Signature]

Form MCF100
Revised July 2005

AMS 394995

MINING CLAIM MAP

Lode (X) Placer ()



Scale : 1" = 2000 feet



1. The above map depicts the RC-24 mining claim, which is located in Section (s) 17, Township 6N, Range 14 EAST, Gila and Salt River Base and Meridian, G:1A County, Arizona.

2. The type of corner and location monuments used are as follows: 2" x 2" x 4' Wood Post

3. The bearings and distances in degrees and feet between claim corners are as depicted on the map.

Form MCF100a
Revised July 2005

LOCATION NOTICE FOR LODE MINING CLAIM

NOTICE IS HEREBY GIVEN that the RC-25

_____ lode mining claim has been located

by Geoplor Corp. whose current mailing

address is 3655 West Anthem Way

Suite 109-293, Anthem, AZ 85086

RECEIVED BLM, AZ STATE OFFICE	2008 OCT 21 A 10:18	PHOENIX, AZ
BLM Date Stamp		

The general course of this claim is North-South and it is situated in Gila

County, Arizona. This claim is 1,500 feet in length and 600 feet in width. This claim runs

from the location monument on which this location notice is posted approximately 10 feet in a

SOUTH direction to the SOUTH end line and 1,490 feet in a NORTH direction to the

NORTH end line. This claim is marked by six monuments, one at each corner and one at the center of each end line of the claim.

The location monument on which this notice is posted is situated within Section 17, Township 6N

_____, Range 14 EAST, Gila Salt River Base and Meridian, Arizona and this claim encompasses portions

of the following quarter section (s), section (s), Township (s) and Range (s) SWISE QUARTER

SECTION 17, T6N., R14 EAST

Gila Salt River Base and Meridian, Arizona.

The locality of this claim with reference to some natural object or permanent monument and additional information

(if any) concerning its locality are as follows: The SW Corner is 2,100'

EAST OF THE SW CORNER SECTION 17, T6N., R14E

DATED AND POSTED on the ground this 13 day of Sept, 2008.

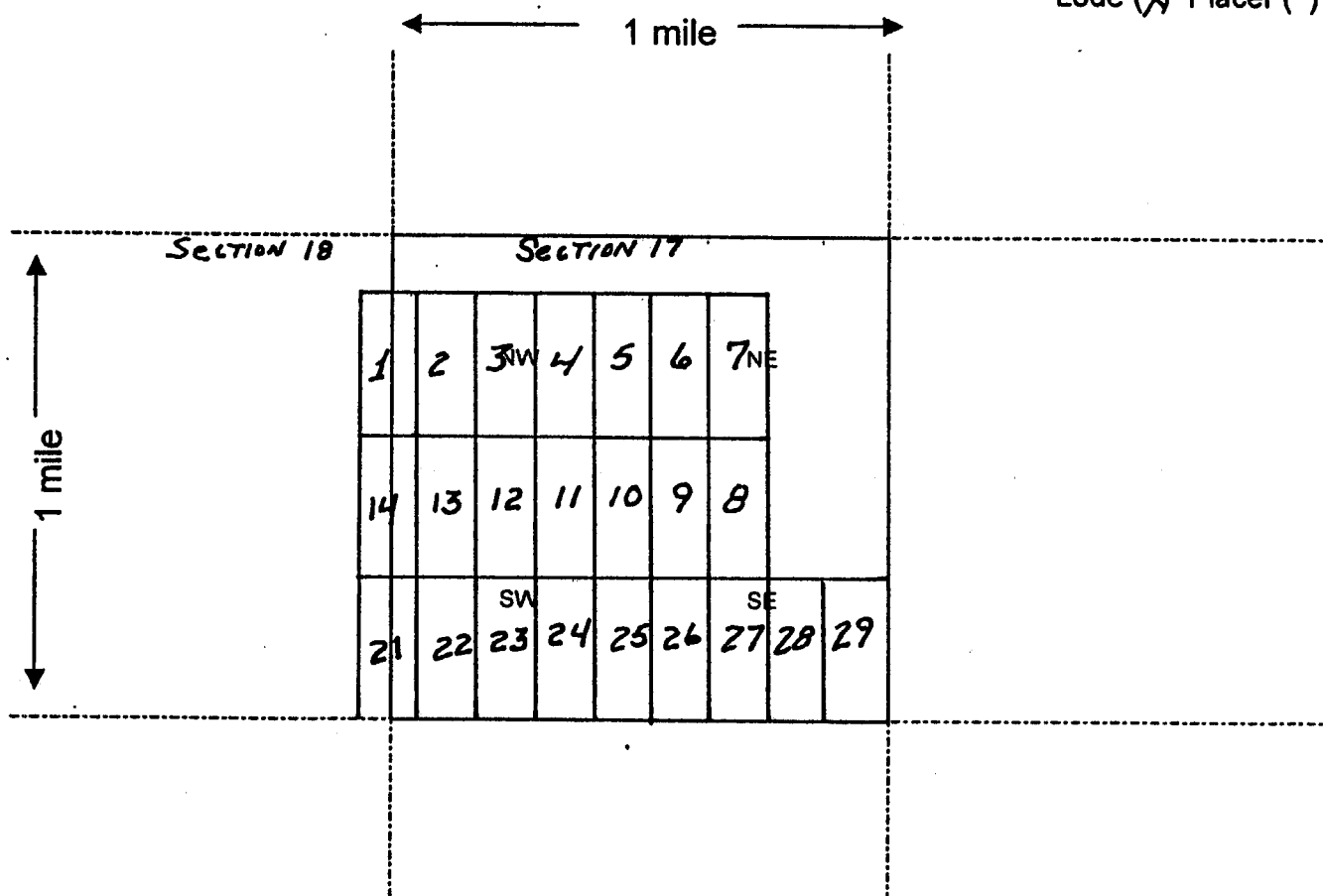
LOCATOR (s) _____

Form MCF100
Revised July 2005

AMS 3079905

MINING CLAIM MAP

Lode (X) Placer ()



Scale : 1" = 2000 feet



1. The above map depicts the RC-25 mining claim, which is located in Section (s) 17, Township 6N, Range 14 EAST, Gila and Salt River Base and Meridian, GILA County, Arizona.

2. The type of corner and location monuments used are as follows: 2" x 2" x 4' Wood Post

3. The bearings and distances in degrees and feet between claim corners are as depicted on the map.

Form MCF100a
Revised July 2005

LOCATION NOTICE FOR LODE MINING CLAIM

NOTICE IS HEREBY GIVEN that the RC-26

_____ lode mining claim has been located

by Geoplor Corp. whose current mailing

address is 3655 West Anthem Way

Suite 109-293, Anthem, AZ 85086

RECEIVED
B.L.M. AZ STATE OFFICE
2008 OCT 21 A 10: 18
PHOENIX, AZ
BLM
Date
Stamp

The general course of this claim is North-South and it is situated in Gila

County, Arizona. This claim is 1,500 feet in length and 600 feet in width. This claim runs

from the location monument on which this location notice is posted approximately 10 feet in a

SOUTH direction to the SOUTH end line and 1,490 feet in a NORTH direction to the

NORTH end line. This claim is marked by six monuments, one at each corner and one at the center of each end line of the claim.

The location monument on which this notice is posted is situated within Section 17, Township 6N

_____, Range 14 EAST, Gila Salt River Base and Meridian, Arizona and this claim encompasses portions

of the following quarter section (s), section (s), Township (s) and Range (s) SE QUARTER

SECTION 17, T6N, R14 EAST

Gila Salt River Base and Meridian, Arizona.

The locality of this claim with reference to some natural object or permanent monument and additional information

(if any) concerning its locality are as follows: The SE corner is 1800 FT

West of the SE corner SECTION 17, T6N R14E

DATED AND POSTED on the ground this 11 day of Sept, 2008.

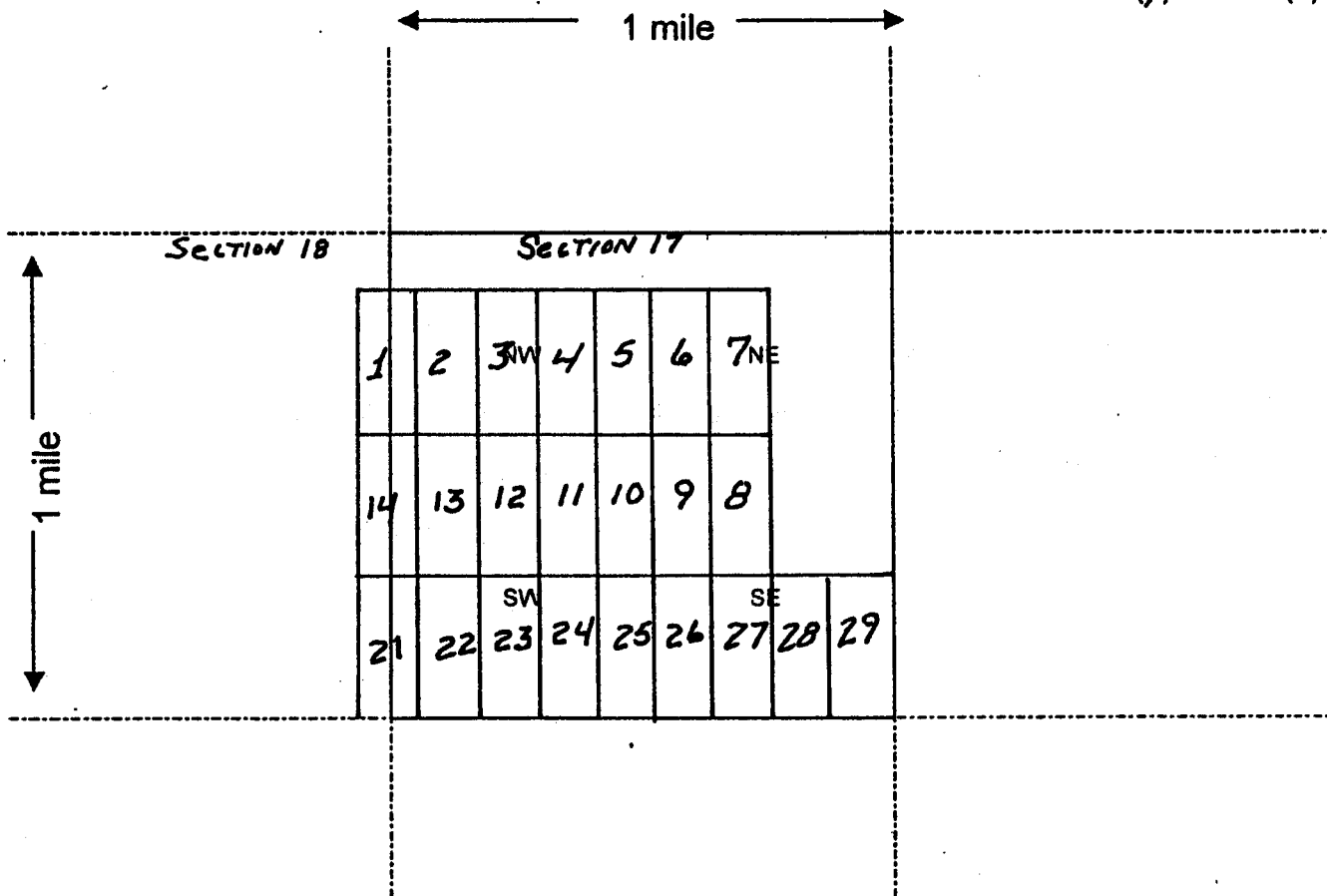
LOCATOR (s) [Signature]

Form MCF100
Revised July 2005

AMC 304907

MINING CLAIM MAP

Lode (X) Placer ()



Scale : 1" = 2000 feet



- The above map depicts the RC-26 mining claim, which is located in Section (s) 17, Township 6N, Range 14 EAST, Gila and Salt River Base and Meridian, GILA County, Arizona.
- The type of corner and location monuments used are as follows: 2" x 2" x 4" Wood Post
- The bearings and distances in degrees and feet between claim corners are as depicted on the map.

Form MCF100a
Revised July 2005

LOCATION NOTICE FOR LODE MINING CLAIM

NOTICE IS HEREBY GIVEN that the RC-27

_____ lode mining claim has been located by Geoplor Corp. whose current mailing address is 3655 West Anthem Way Suite 109-293, ANTHEM, AZ 85086

RECEIVED
BLM, AZ STATE OFFICE
2008 OCT 21 A 10:18
PHOENIX, AZ
BLM
Date
Stamp

The general course of this claim is North-South and it is situated in Gila

County, Arizona. This claim is 1,500 feet in length and 600 feet in width. This claim runs from the location monument on which this location notice is posted approximately 10 feet in a SOUTH direction to the SOUTH end line and 1,490 feet in a NORTH direction to the NORTH end line. This claim is marked by six monuments, one at each corner and one at the center of each end line of the claim.

The location monument on which this notice is posted is situated within Section 17, Township 6N, Range 14 EAST, Gila Salt River Base and Meridian, Arizona and this claim encompasses portions of the following quarter section (s), section (s), Township (s) and Range (s) SE Quarter SECTION 17, T6N, R14E

Gila Salt River Base and Meridian, Arizona.

The locality of this claim with reference to some natural object or permanent monument and additional information (if any) concerning its locality are as follows: The SE Corner is 1,200' West of The SE Corner SECTION 17, T6N R14E

DATED AND POSTED on the ground this 12 day of Sept, 2008.

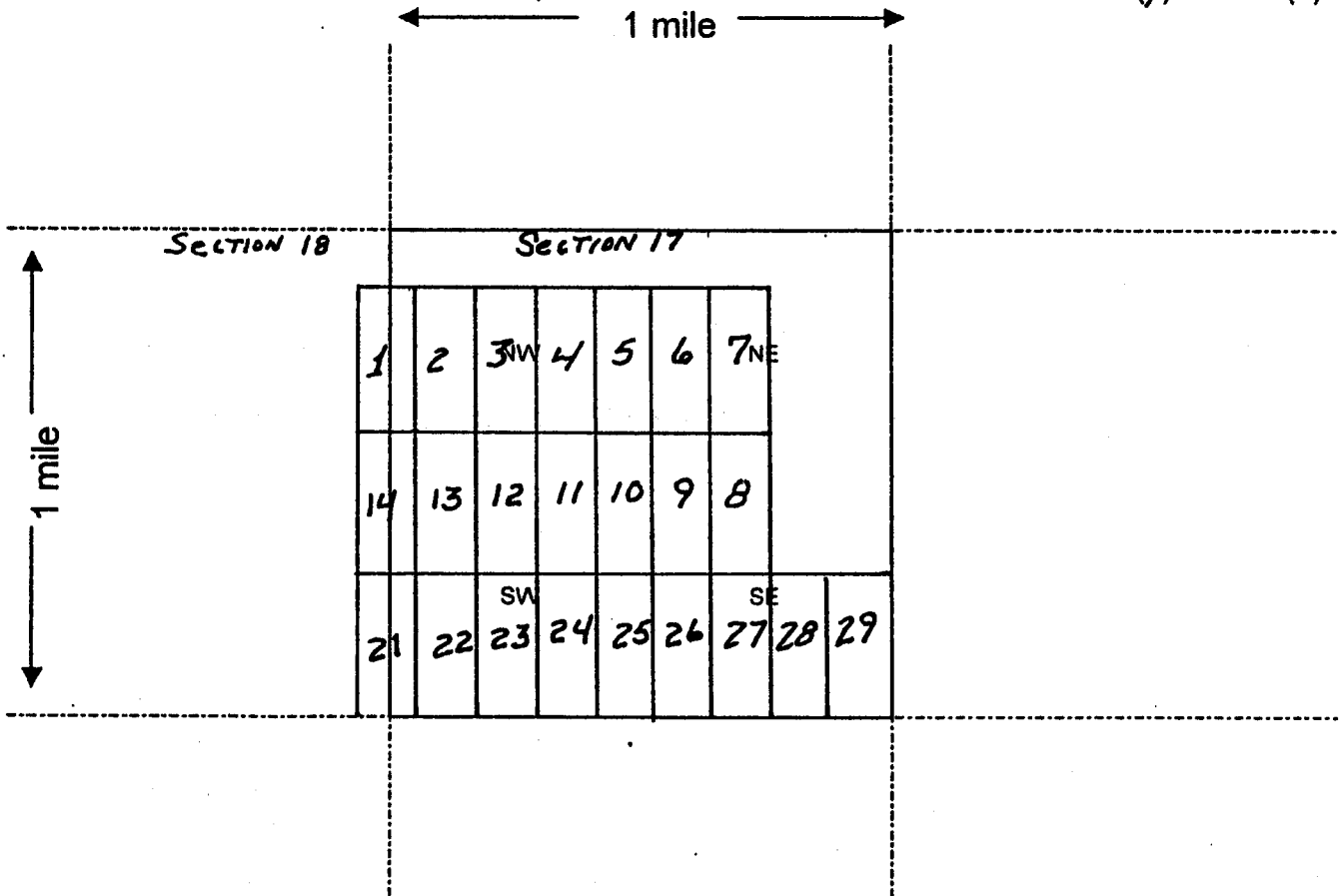
LOCATOR (s) [Signature]

Form MCF100
Revised July 2005

AMP 391998

MINING CLAIM MAP

Lode (X) Placer ()



Scale : 1" = 2000 feet



1. The above map depicts the RC-27 mining claim, which is located in Section (s) 17, Township 6N, Range 14 EAST, Gila and Salt River Base and Meridian, GILA County, Arizona.

2. The type of corner and location monuments used are as follows: 2" x 2" x 4' Wood Post

3. The bearings and distances in degrees and feet between claim corners are as depicted on the map.

Form MCF100a
Revised July 2005

LOCATION NOTICE FOR LODE MINING CLAIM

NOTICE IS HEREBY GIVEN that the RC-28

_____ lode mining claim has been located

by Geoplor Corp. whose current mailing

address is 3655 West Anthem Way

Suite 109-293, ANTHEM, AZ 85086

RECEIVED
B.L.M. AZ STATE OFFICE
2008 OCT 21 A 10: 18
PHOENIX, AZ
BLM
Date
Stamp

The general course of this claim is North-South and it is situated in Gila

County, Arizona. This claim is 1.500 feet in length and 600 feet in width. This claim runs

from the location monument on which this location notice is posted approximately 10 feet in a

SOUTH direction to the SOUTH end line and 1,490 feet in a NORTH direction to the

NORTH end line. This claim is marked by six monuments, one at each corner and one at the center of each end line of the claim.

The location monument on which this notice is posted is situated within Section 17, Township 6N

_____, Range 14 EAST, Gila Salt River Base and Meridian, Arizona and this claim encompasses portions

of the following quarter section (s), section (s), Township (s) and Range (s) SE Quarter

SECTION 17, T6N R14E.

Gila Salt River Base and Meridian, Arizona.

The locality of this claim with reference to some natural object or permanent monument and additional information

(if any) concerning its locality are as follows: The SE Corner of § 15

600' West of The SE Corner SECTION 17

T6N R14E

DATED AND POSTED on the ground this 13 day of Sept, 2008.

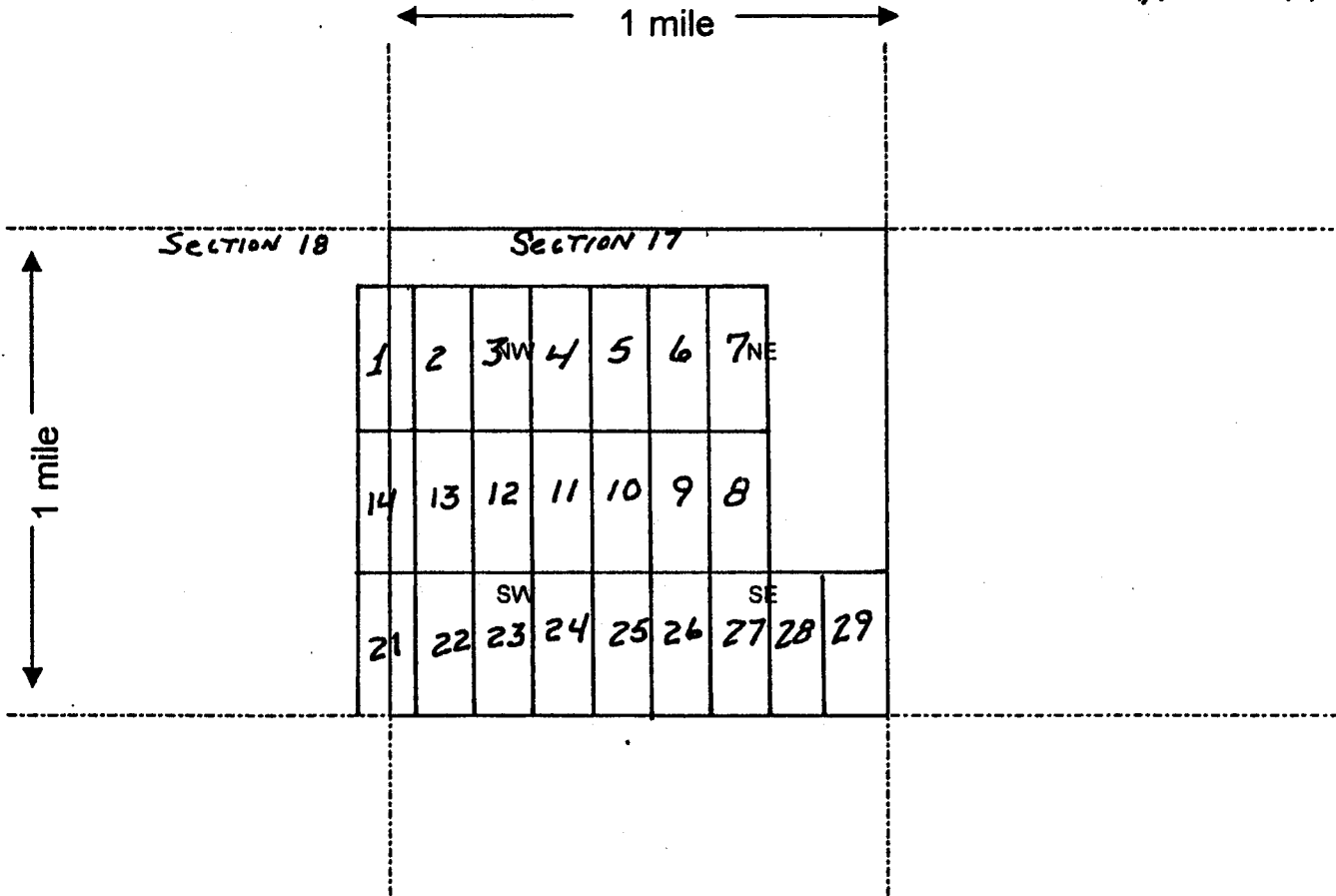
LOCATOR (s) [Signature]

Form MCF100
Revised July 2005

AND 394999

MINING CLAIM MAP

Lode (X) Placer ()



Scale : 1" = 2000 feet



1. The above map depicts the RC-28 mining claim, which is located in Section (s) 17, Township 6N, Range 14 EAST, Gila and Salt River Base and Meridian, GILA County, Arizona.

2. The type of corner and location monuments used are as follows: 2" x 2" x 4' Wood Post

3. The bearings and distances in degrees and feet between claim corners are as depicted on the map.

Form MCF100a
Revised July 2005

LOCATION NOTICE FOR LODE MINING CLAIM

NOTICE IS HEREBY GIVEN that the RC-29
_____ lode mining claim has been located
by Geoplor Corp. whose current mailing
address is 3655 West Anthem Way
Suite 109-293, Anthem, AZ 85086

RECEIVED
BLM. AZ STATE OFFICE
2008 OCT 21 A 10:18
PHOENIX, AZ
BLM
Date
Stamp

The general course of this claim is North-South and it is situated in Gila
County, Arizona. This claim is 1,500 feet in length and 600 feet in width. This claim runs
from the location monument on which this location notice is posted approximately 10 feet in a
SOUTH direction to the SOUTH end line and 1,490 feet in a NORTH direction to the
NORTH end line. This claim is marked by six monuments, one at each corner and one at the center of each
end line of the claim.

The location monument on which this notice is posted is situated within Section 17, Township 6N
_____, Range 14 EAST, Gila Salt River Base and Meridian, Arizona and this claim encompasses portions
of the following quarter section (s), section (s), Township (s) and Range (s) SE Quarter
SECTION 17, T.6N R.14E.

Gila Salt River Base and Meridian, Arizona.

The locality of this claim with reference to some natural object or permanent monument and additional information
(if any) concerning its locality are as follows: The SE corner is common
with the SE corner Section 17, T.6N R.14E

DATED AND POSTED on the ground this 12 day of Sept, 2008.

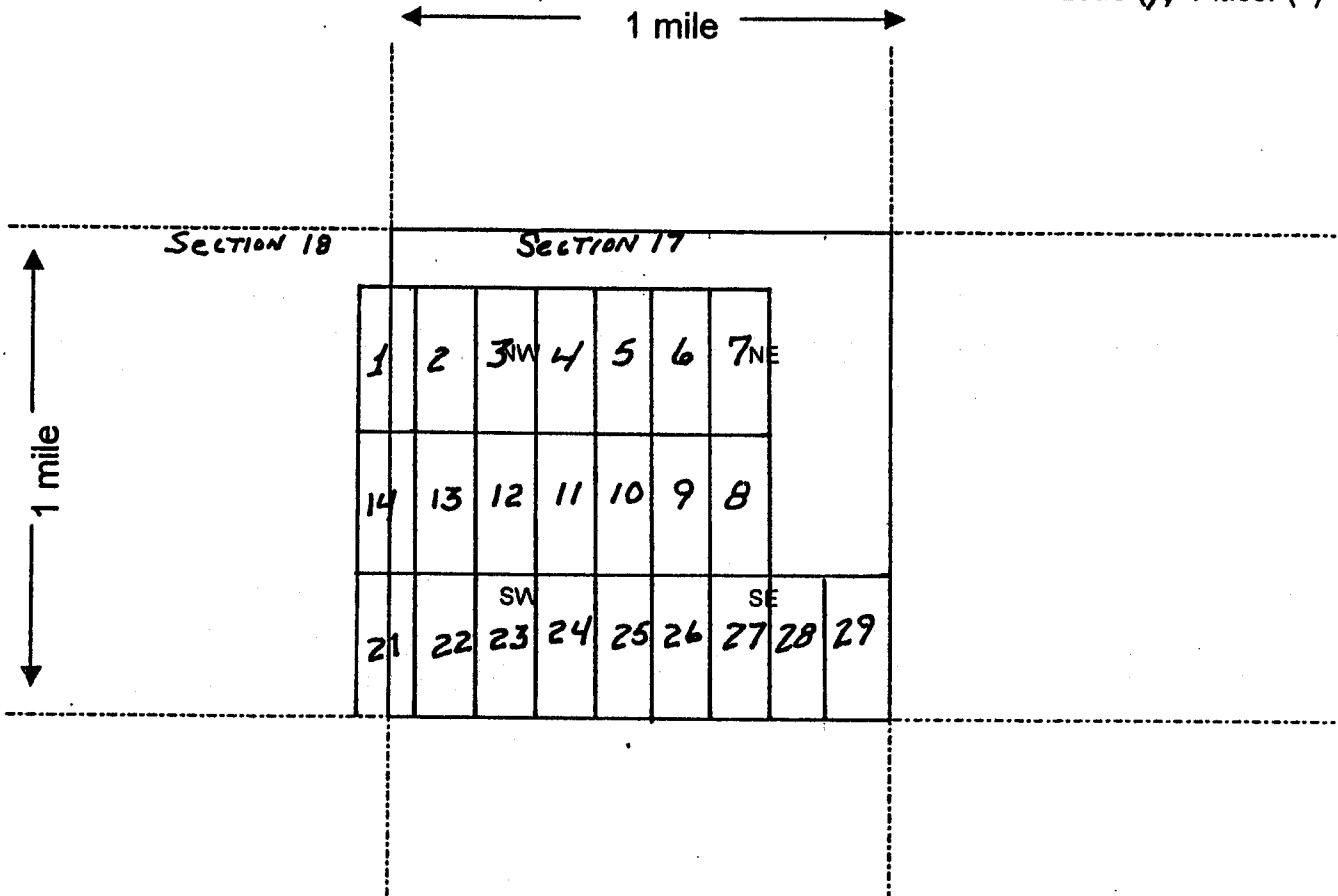
LOCATOR (s) _____

Form MCF100
Revised July 2005

AMB 395000

MINING CLAIM MAP

Lode (X) Placer ()



Scale : 1" = 2000 feet



1. The above map depicts the RC-29 mining claim, which is located in Section (s) 17, Township 6N, Range 14 EAST, Gila and Salt River Base and Meridian, GILA County, Arizona.

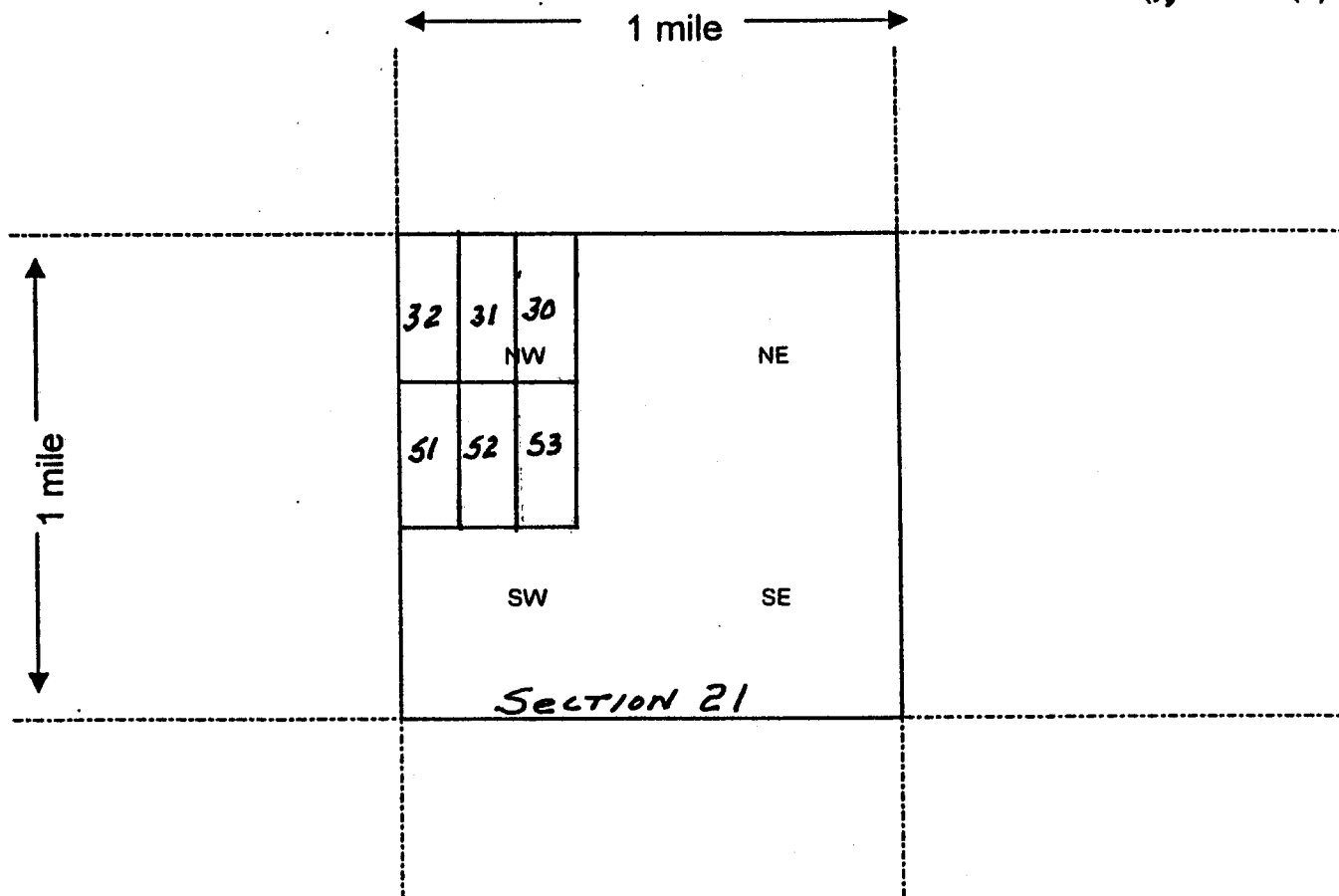
2. The type of corner and location monuments used are as follows: 2" x 2" x 4' Wood Post

3. The bearings and distances in degrees and feet between claim corners are as depicted on the map.

Form MCF100a
Revised July 2005

MINING CLAIM MAP

Lode (X) Placer ()



Scale : 1" = 2000 feet



1. The above map depicts the RC-30 mining claim, which is located in Section (s) 21, Township 6 North, Range 14 EAST, Gila and Salt River Base and Meridian, Gila County, Arizona.

2. The type of corner and location monuments used are as follows: 2" x 2" x 4' Wood Post

3. The bearings and distances in degrees and feet between claim corners are as depicted on the map.

Form MCF100a
Revised July 2005

LOCATION NOTICE FOR LODE MINING CLAIM

NOTICE IS HEREBY GIVEN that the RC-31
lode mining claim has been located
by Geoplor Corp. whose current mailing
address is 3655 West Anthem Way
Suite 109-293, Anthem, AZ 85086

RECEIVED
B.L.M. AZ STATE OFFICE
2008 OCT 21 A 10: 18
PHOENIX, AZ
BLM
Date
Stamp

The general course of this claim is North-South and it is situated in Gila
County, Arizona. This claim is 1.500 feet in length and 600 feet in width. This claim runs
from the location monument on which this location notice is posted approximately 10 feet in a
SOUTH direction to the SOUTH end line and 1.490 feet in a NORTH direction to the
NORTH end line. This claim is marked by six monuments, one at each corner and one at the center of each
end line of the claim.

The location monument on which this notice is posted is situated within Section 21, Township 6N
Range 14 EAST, Gila Salt River Base and Meridian, Arizona and this claim encompasses portions
of the following quarter section (s), section (s), Township (s) and Range (s) NW Quarter
SECTION 21, T6N, R14E

Gila Salt River Base and Meridian, Arizona.

The locality of this claim with reference to some natural object or permanent monument and additional information
(if any) concerning its locality are as follows: The NW corner is 600'
East of the NW corner Section 21,
T6N, R14E

DATED AND POSTED on the ground this 15 day of Sept, 2008

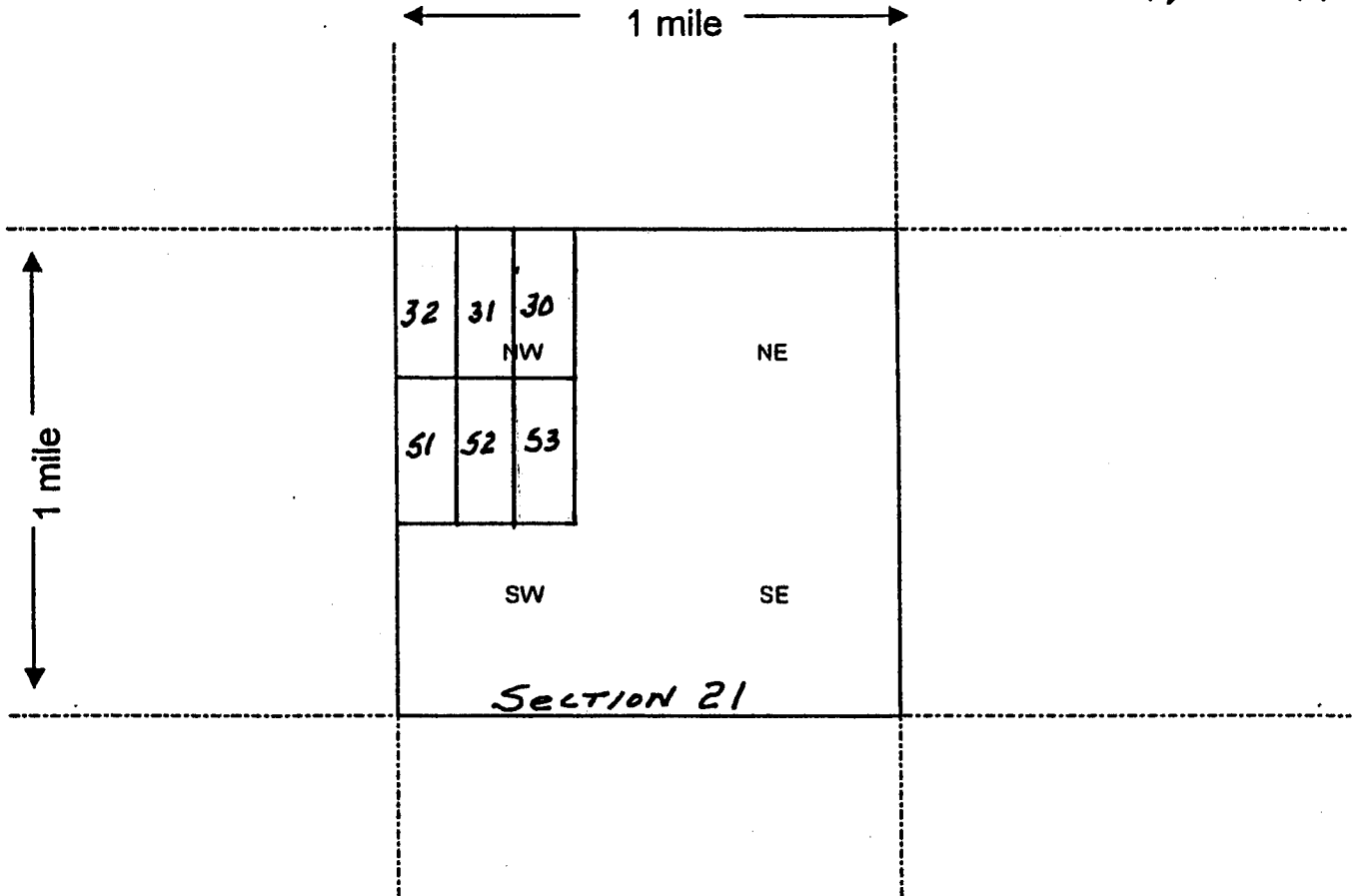
LOCATOR (s) [Signature]

Form MCF100
Revised July 2005

AMS 305002

MINING CLAIM MAP

Lode (X) Placer ()



Scale : 1" = 2000 feet



1. The above map depicts the RC-31 mining claim, which is located in Section (s) 21, Township 6 North, Range 14 East, Gila and Salt River Base and Meridian, Gila County, Arizona.

2. The type of corner and location monuments used are as follows: 2" x 2" x 4' Wood Post

3. The bearings and distances in degrees and feet between claim corners are as depicted on the map.

Form MCF100a
Revised July 2005

LOCATION NOTICE FOR LODE MINING CLAIM

NOTICE IS HEREBY GIVEN that the RC-32

_____ lode mining claim has been located

by Geoplor Corp. whose current mailing

address is 3655 West Anthem Way

Suite 109-293, Anthem, AZ 85086

RECEIVED
BLM, AZ STATE OFFICE
2008 OCT 21 A 10:18
PHOENIX, AZ
BLM
Date
Stamp

The general course of this claim is North-South and it is situated in Gila

County, Arizona. This claim is 1.500 feet in length and 600 feet in width. This claim runs

from the location monument on which this location notice is posted approximately 10 feet in a

SOUTH direction to the SOUTH end line and 1.490 feet in a NORTH direction to the

NORTH end line. This claim is marked by six monuments, one at each corner and one at the center of each end line of the claim.

The location monument on which this notice is posted is situated within Section 21, Township 6N

_____, Range 14 EAST, Gila Salt River Base and Meridian, Arizona and this claim encompasses portions

of the following quarter section (s), section (s), Township (s) and Range (s) NW QUARTER

SECTION 21, T6N R14E

Gila Salt River Base and Meridian, Arizona.

The locality of this claim with reference to some natural object or permanent monument and additional information

(if any) concerning its locality are as follows: The NW corner is common

with the NW corner SECTION 21, T6N

R14E

DATED AND POSTED on the ground this 12 day of Sept, 2008.

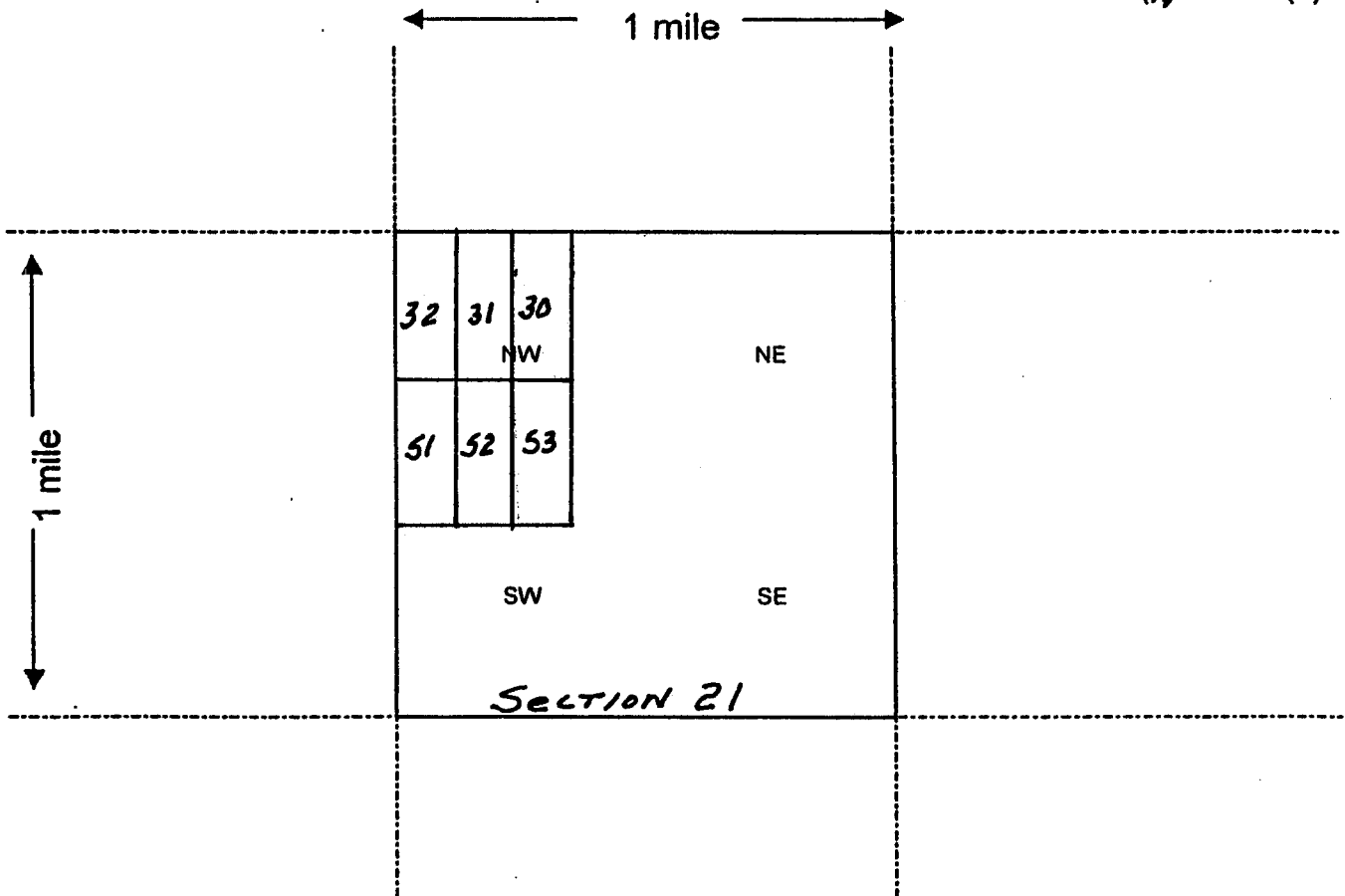
LOCATOR (s) [Signature]

Form MCF100
Revised July 2005

410395003

MINING CLAIM MAP

Lode (X) Placer ()



Scale : 1" = 2000 feet



1. The above map depicts the RC-32 mining claim, which is located in Section (s) 21, Township 6 North, Range 14 EAST, Gila and Salt River Base and Meridian, Gila County, Arizona.

2. The type of corner and location monuments used are as follows: 2" x 2" x 4' Wood Post

3. The bearings and distances in degrees and feet between claim corners are as depicted on the map.

Form MCF100a
Revised July 2005

LOCATION NOTICE FOR LODE MINING CLAIM

NOTICE IS HEREBY GIVEN that the RC-33

_____ lode mining claim has been located

by Geoplor Corp. whose current mailing

address is 3655 West Anthem Way

Suite 109-293, ANTHEM, AZ 85086

RECEIVED
BLM, AZ STATE OFFICE
2008 OCT 21 A 10:18
PHOENIX, AZ
BLM
Date
Stamp

The general course of this claim is North-South and it is situated in Gila

County, Arizona. This claim is 1,500 feet in length and 600 feet in width. This claim runs

from the location monument on which this location notice is posted approximately 10 feet in a

North direction to the NORTH end line and 1,490 feet in a South direction to the

South end line. This claim is marked by six monuments, one at each corner and one at the center of each end line of the claim.

The location monument on which this notice is posted is situated within Section 20, Township 6N

_____, Range 14 EAST, Gila Salt River Base and Meridian, Arizona and this claim encompasses portions

of the following quarter section (s), section (s), Township (s) and Range (s) NE QUARTER

SECTION 20, T6N R14E

Gila Salt River Base and Meridian, Arizona.

The locality of this claim with reference to some natural object or permanent monument and additional information

(if any) concerning its locality are as follows: The NE corner is common

with the NE corner Section 20, T6N

R14E

DATED AND POSTED on the ground this 13 day of Sept, 2008.

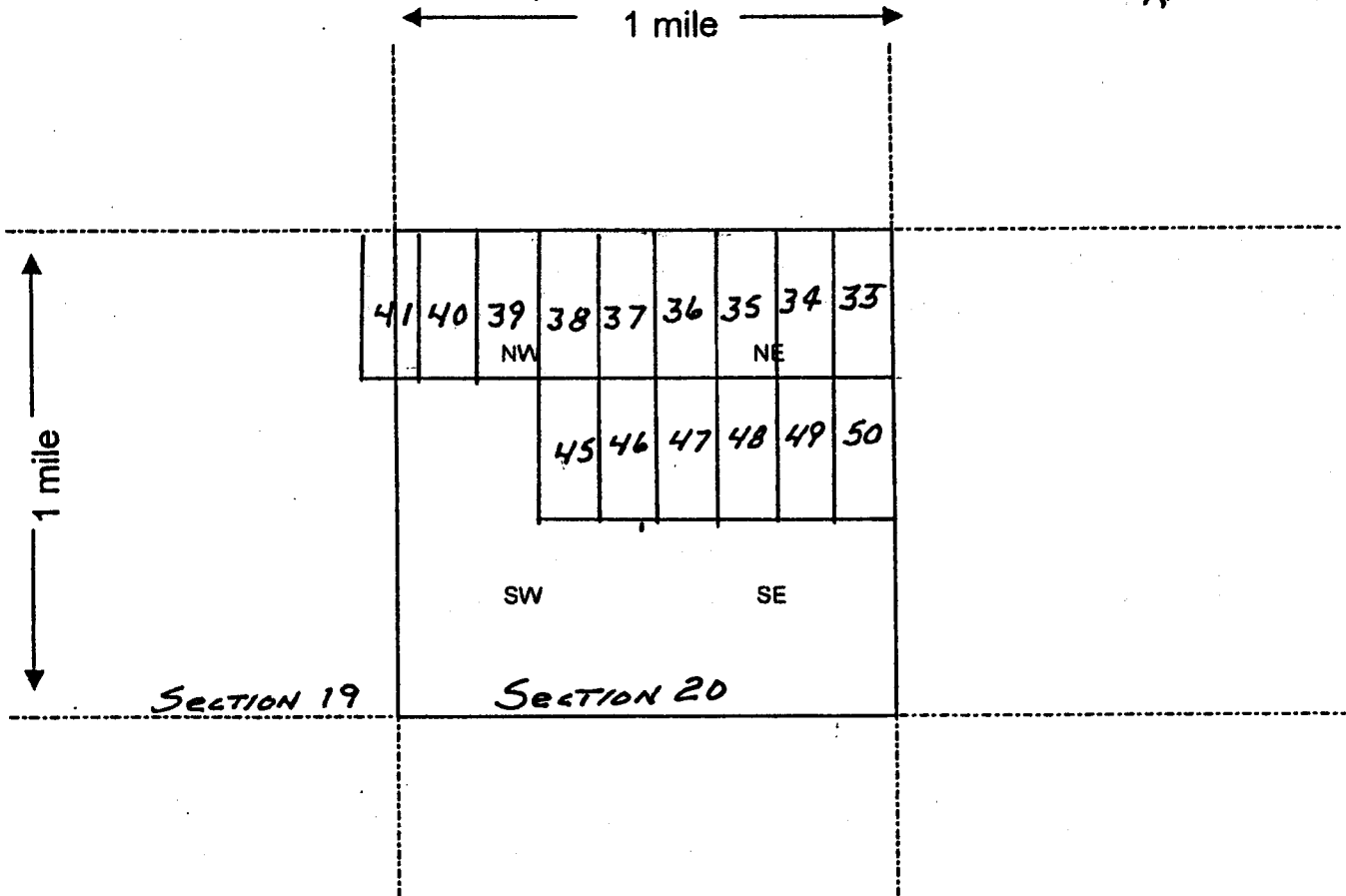
LOCATOR (s) _____

Form MCF100
Revised July 2005

ARIZONA DEPARTMENT OF MINES & MINERAL RESOURCES

MINING CLAIM MAP

Lode (X) Placer ()



Scale : 1" = 2000 feet



1. The above map depicts the RC-33 mining claim, which is located in Section (s) 20, Township 6 NORTH, Range 14 EAST, Gila and Salt River Base and Meridian, Gila County, Arizona.

2. The type of corner and location monuments used are as follows: 2" x 2" x 4' Wood Post

3. The bearings and distances in degrees and feet between claim corners are as depicted on the map.

Form MCF100a
Revised July 2005

LOCATION NOTICE FOR LODE MINING CLAIM

NOTICE IS HEREBY GIVEN that the RC-34

lode mining claim has been located
by Geoplor Corp. whose current mailing
address is 3655 West Anthem Way
Suite 109-293, Anthem, AZ 85086

BLM
Date
Stamp
RECEIVED
B.L.M. AZ STATE OFFICE
2008 OCT 21 A 10:18
PHOENIX, AZ

The general course of this claim is North-South and it is situated in Gila
County, Arizona. This claim is 1,500 feet in length and 600 feet in width. This claim runs
from the location monument on which this location notice is posted approximately 10 feet in a
North direction to the NORTH end line and 1,490 feet in a South direction to the
South end line. This claim is marked by six monuments, one at each corner and one at the center of each
end line of the claim.

The location monument on which this notice is posted is situated within Section 20, Township 6N
_____, Range 14 EAST, Gila Salt River Base and Meridian, Arizona and this claim encompasses portions
of the following quarter section (s), section (s), Township (s) and Range (s) NE QUARTER
SECTION 20, T6N., R14E

Gila Salt River Base and Meridian, Arizona.

The locality of this claim with reference to some natural object or permanent monument and additional information
(if any) concerning its locality are as follows: The NE corner is 600' west
of the NE corner section 20, T6N., R14E

DATED AND POSTED on the ground this 14 day of Sept, 2008.

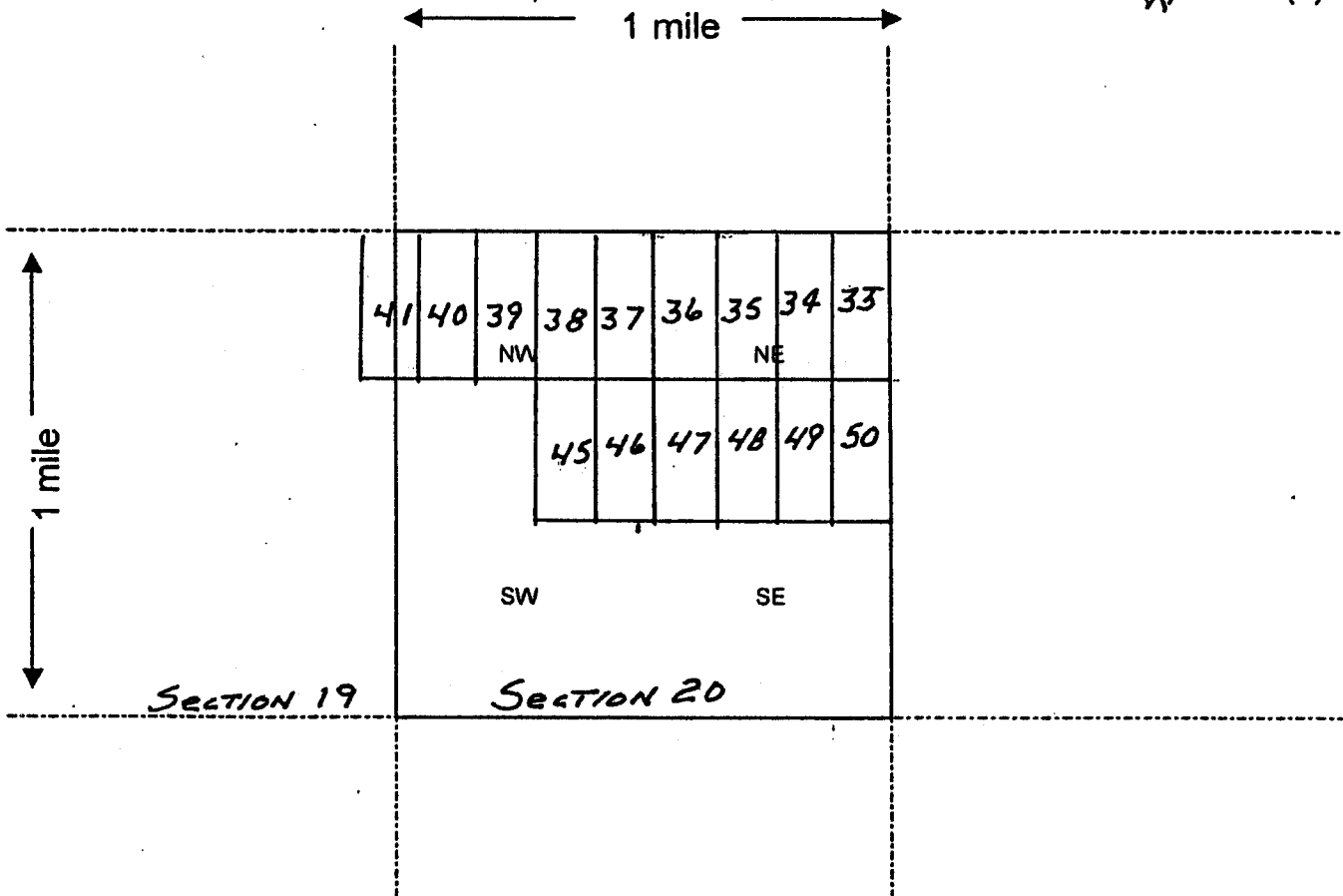
LOCATOR (s) [Signature]

Form MCF100
Revised July 2005

AMC 395005

MINING CLAIM MAP

Lode (X) Placer ()



Scale : 1" = 2000 feet



- The above map depicts the RC-34 mining claim, which is located in Section (s) 20, Township 6 NORTH, Range 14 EAST, Gila and Salt River Base and Meridian, Gila County, Arizona.
- The type of corner and location monuments used are as follows: 2" x 2" x 4' Wood Post
- The bearings and distances in degrees and feet between claim corners are as depicted on the map.

Form MCF100a
Revised July 2005

LOCATION NOTICE FOR LODE MINING CLAIM

NOTICE IS HEREBY GIVEN that the RC-35

lode mining claim has been located
by Geoplor Corp. whose current mailing
address is 3655 West Anthem Way
Suite 109-293, Anthem, AZ 85086

RECEIVED
BLM
AZ STATE OFFICE.
2008 OCT 21 A 10:18
PHOENIX, AZ
BLM
Date
Stamp

The general course of this claim is North-South and it is situated in Gila
County, Arizona. This claim is 1,500 feet in length and 600 feet in width. This claim runs
from the location monument on which this location notice is posted approximately 10 feet in a
North direction to the NORTH end line and 1,490 feet in a South direction to the
South end line. This claim is marked by six monuments, one at each corner and one at the center of each
end line of the claim.

The location monument on which this notice is posted is situated within Section 20, Township 6N
_____, Range 14 EAST, Gila Salt River Base and Meridian, Arizona and this claim encompasses portions
of the following quarter section (s), section (s), Township (s) and Range (s) NE Quarter
SECTION 20, T6N., R14E

Gila Salt River Base and Meridian, Arizona.

The locality of this claim with reference to some natural object or permanent monument and additional information
(if any) concerning its locality are as follows: The NE Corner is 1200' West
OF THE NE CORNER SECTION 20, T6N., R14E

DATED AND POSTED on the ground this 14 day of Sept, 2008.

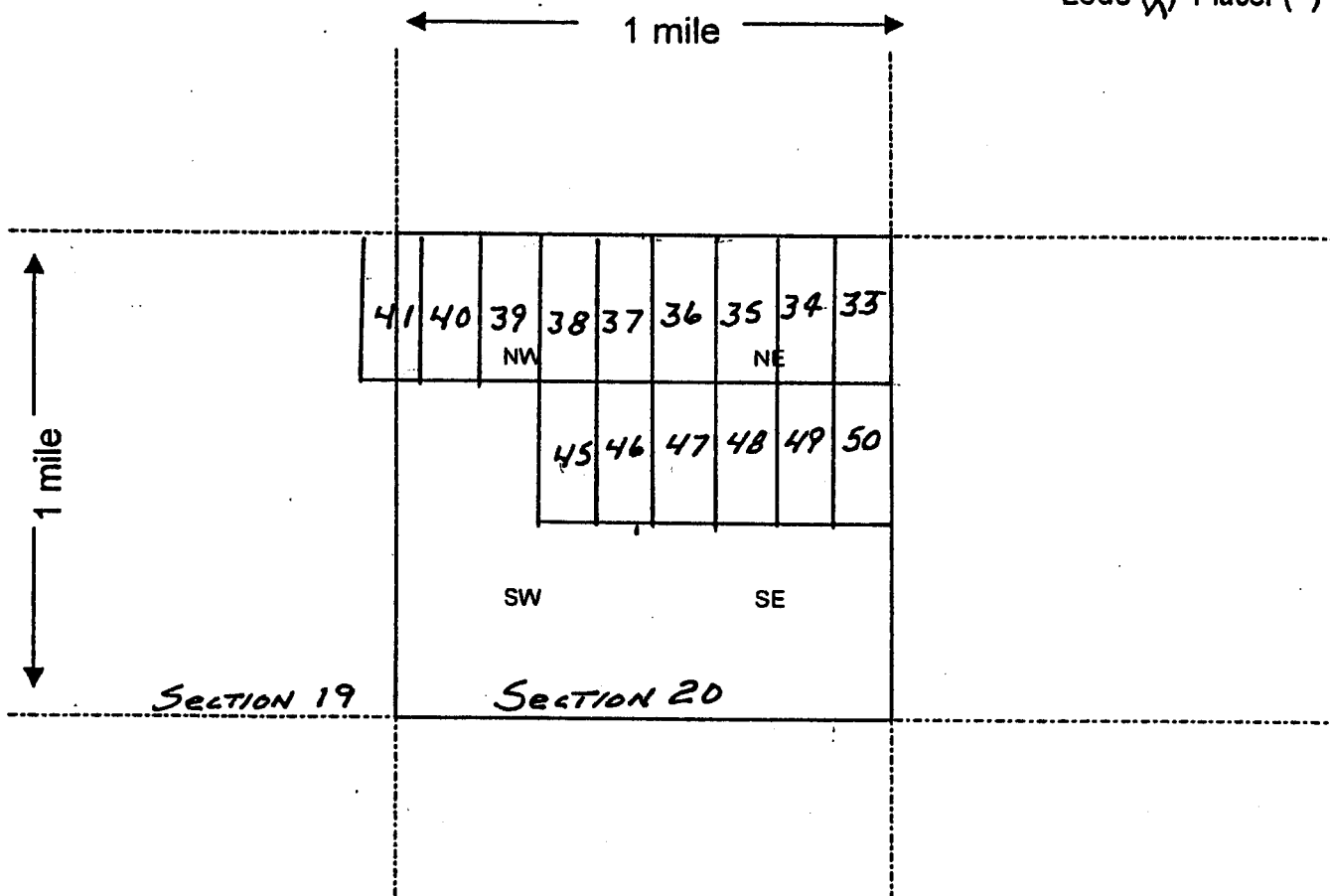
LOCATOR (s) [Signature]

Form MCF100
Revised July 2005

AND 395006

MINING CLAIM MAP

Lode (X) Placer ()



Scale: 1" = 2000 feet



1. The above map depicts the RC-35 mining claim, which is located in Section (s) 20, Township 6 NORTH, Range 14 EAST, Gila and Salt River Base and Meridian, Gila County, Arizona.

2. The type of corner and location monuments used are as follows: 2" x 2" x 4' Wood Post

3. The bearings and distances in degrees and feet between claim corners are as depicted on the map.

Form MCF100a
Revised July 2005

LOCATION NOTICE FOR LODE MINING CLAIM

NOTICE IS HEREBY GIVEN that the RC-36

_____ lode mining claim has been located

by Geoxplor Corp. whose current mailing

address is 3655 West Anthem Way

Suite 109-293, Anthem, AZ 85086

BLM
Date
Stamp
RECEIVED
B.L.M. AZ STATE OFFICE
2008 OCT 21 A 10:18
PHOENIX, AZ
GILA

The general course of this claim is North-South and it is situated in _____

County, Arizona. This claim is 1.500 feet in length and 600 feet in width. This claim runs

from the location monument on which this location notice is posted approximately 10 feet in a

North direction to the NORTH end line and 1,490 feet in a South direction to the

South end line. This claim is marked by six monuments, one at each corner and one at the center of each end line of the claim.

The location monument on which this notice is posted is situated within Section 20, Township 6N

_____, Range 14 EAST, Gila Salt River Base and Meridian, Arizona and this claim encompasses portions

of the following quarter section (s), section (s), Township (s) and Range (s) NE QUARTER

SECTION 20, T6N, R14E

Gila Salt River Base and Meridian, Arizona.

The locality of this claim with reference to some natural object or permanent monument and additional information

(if any) concerning its locality are as follows: The NE Corner is 1,800'

West of the NE Corner SECTION 20, T6N., R14E

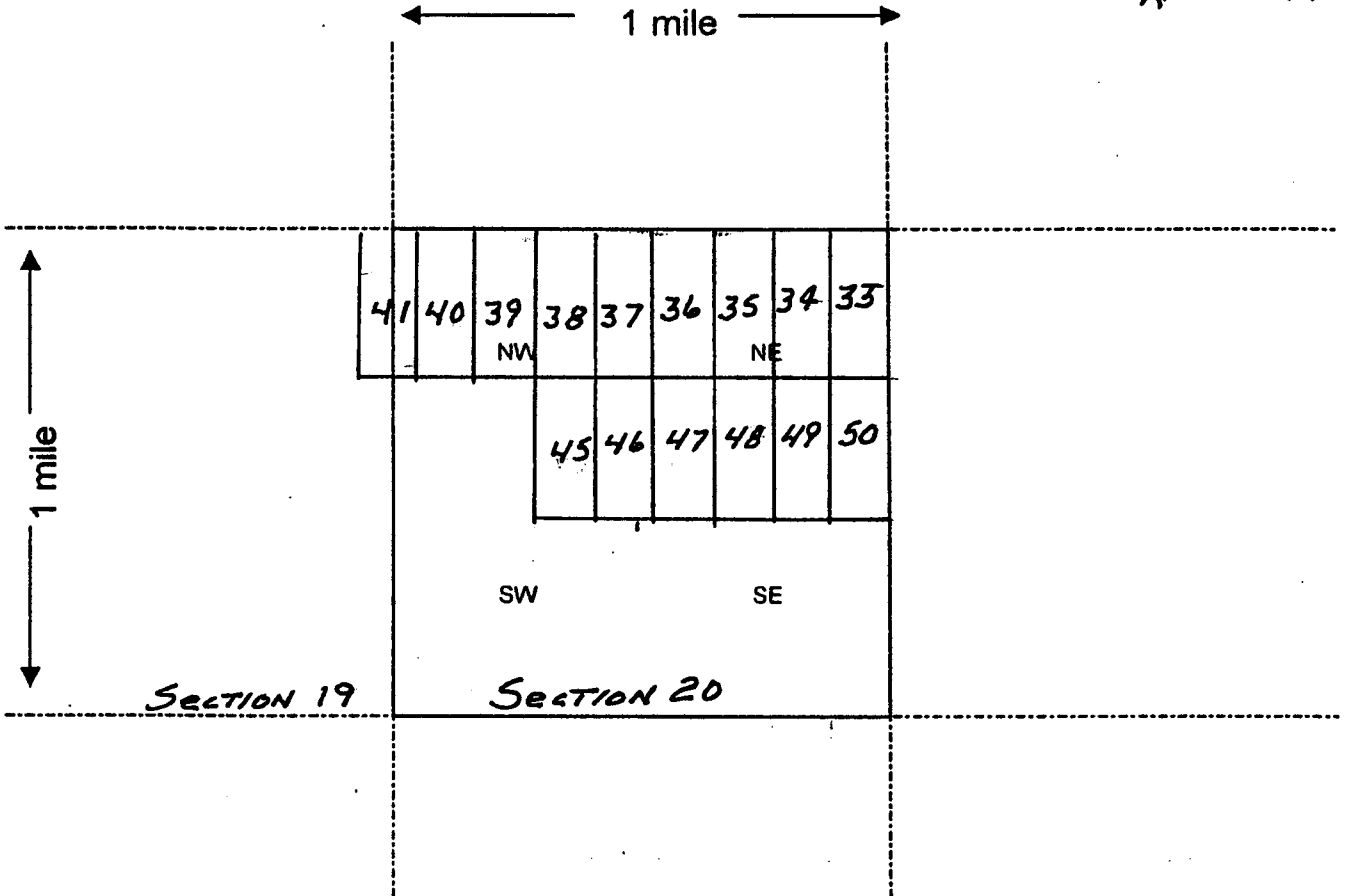
DATED AND POSTED on the ground this 14 day of Sept, 2008.

LOCATOR (s) _____

Form MCF100
Revised July 2005

MINING CLAIM MAP

Lode (X) Placer ()



Scale : 1" = 2000 feet



1. The above map depicts the RC-36 mining claim, which is located in Section (s) 20, Township 6 NORTH, Range 14 EAST, Gila and Salt River Base and Meridian, Gila County, Arizona.
2. The type of corner and location monuments used are as follows: 2" x 2" x 4' Wood Post
3. The bearings and distances in degrees and feet between claim corners are as depicted on the map.

Form MCF100a
Revised July 2005

This form is available from the Arizona Department of Mines & Mineral Resources and may be reproduced.

LOCATION NOTICE FOR LODE MINING CLAIM

NOTICE IS HEREBY GIVEN that the RC-37

_____ lode mining claim has been located

by Geoplor Corp. whose current mailing

address is 3655 West Anthem Way

Suite 109-293, Anthem, AZ 85086

RECEIVED
B.L.M. AZ STATE OFFICE
2008 OCT 21 A 10: 19
PHOENIX, AZ
BLM
Date
Stamp

The general course of this claim is North-South and it is situated in Gila

County, Arizona. This claim is 1,500 feet in length and 600 feet in width. This claim runs

from the location monument on which this location notice is posted approximately 10 feet in a

North direction to the NORTH end line and 1,490 feet in a South direction to the

South end line. This claim is marked by six monuments, one at each corner and one at the center of each end line of the claim.

The location monument on which this notice is posted is situated within Section 20, Township 6N

_____, Range 14 EAST, Gila Salt River Base and Meridian, Arizona and this claim encompasses portions

of the following quarter section (s), section (s), Township (s) and Range (s) NW/NE Quarters

SECTION 20, T6N, R14E

Gila Salt River Base and Meridian, Arizona.

The locality of this claim with reference to some natural object or permanent monument and additional information

(if any) concerning its locality are as follows: The NE corner is 2,400' West

of The NE corner Section 20, T6N, R14E

DATED AND POSTED on the ground this 14 day of Sept, 2008.

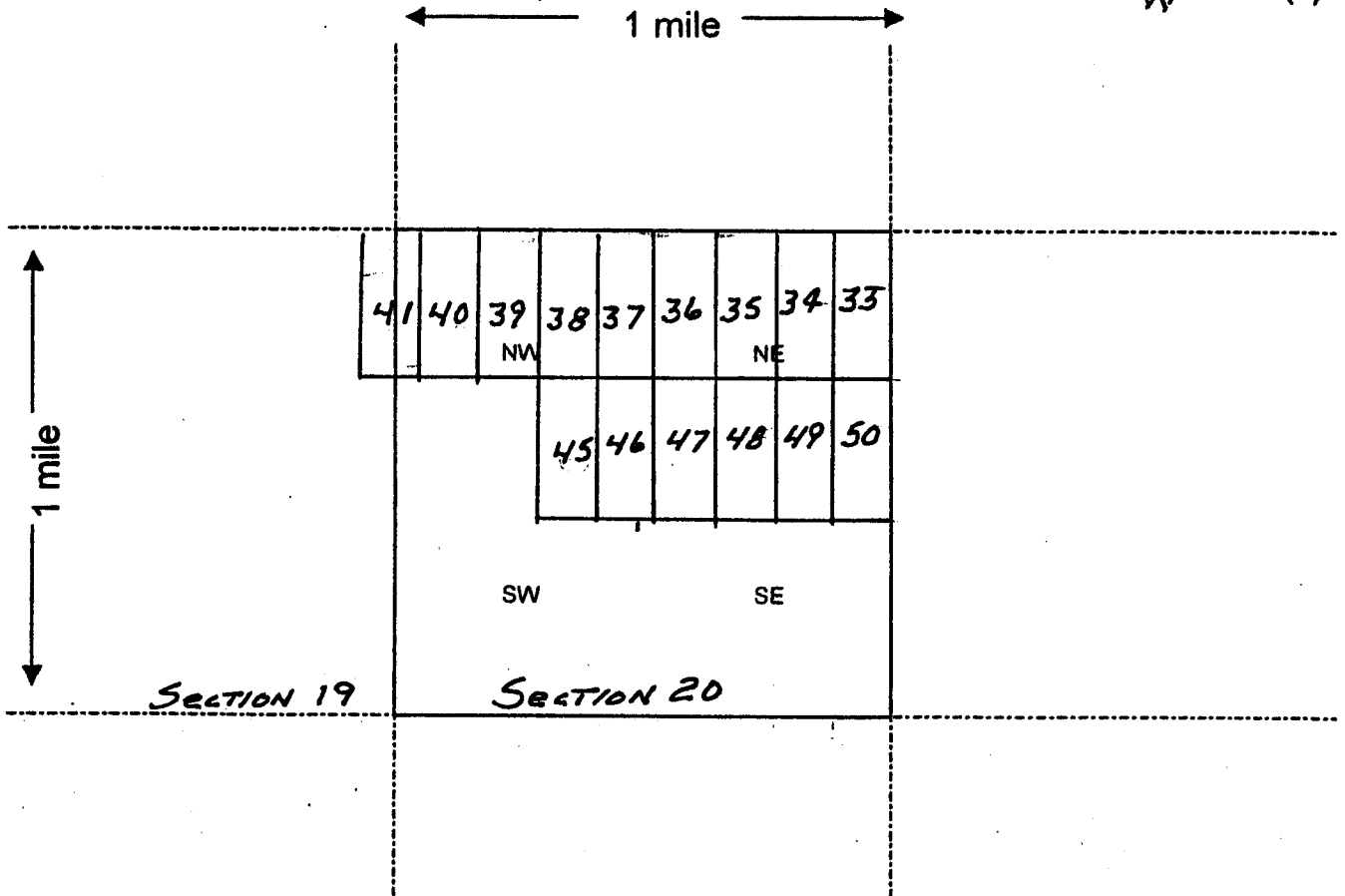
LOCATOR (s) _____

Form MCF100
Revised July 2005

AMB 395009

MINING CLAIM MAP

Lode (X) Placer ()



Scale : 1" = 2000 feet



1. The above map depicts the RC-37 mining claim, which is located in Section (s) 20, Township 6 NORTH, Range 14 EAST, Gila and Salt River Base and Meridian, Gila County, Arizona.
2. The type of corner and location monuments used are as follows: 2" x 2" x 4' Wood Post
3. The bearings and distances in degrees and feet between claim corners are as depicted on the map.

Form MCF100a
Revised July 2005

This form is available from the Arizona Department of Mines & Mineral Resources and may be reproduced.

LOCATION NOTICE FOR LODE MINING CLAIM

NOTICE IS HEREBY GIVEN that the RC-38

_____ lode mining claim has been located

by Geoplor Corp. whose current mailing

address is 3655 West Anthem Way

Suite 109-293, Anthem, AZ 85086

RECEIVED
B.L.M. AZ STATE OFFICE
2008 OCT 21 A 10:19
PHOENIX, AZ
BLM
Date
Stamp

The general course of this claim is North-South and it is situated in Gila

County, Arizona. This claim is 1.500 feet in length and 600 feet in width. This claim runs

from the location monument on which this location notice is posted approximately 10 feet in a

North direction to the NORTH end line and 1.490 feet in a South direction to the

South end line. This claim is marked by six monuments, one at each corner and one at the center of each end line of the claim.

The location monument on which this notice is posted is situated within Section 20, Township 6N

_____, Range 14 EAST, Gila Salt River Base and Meridian, Arizona and this claim encompasses portions

of the following quarter section (s), section (s), Township (s) and Range (s) NW Quarter

SECTION 20, T6N, R14E

Gila Salt River Base and Meridian, Arizona.

The locality of this claim with reference to some natural object or permanent monument and additional information

(if any) concerning its locality are as follows: The NE Corner is 3,000'

West of The NE Corner SECTION 20, T6N

R14E

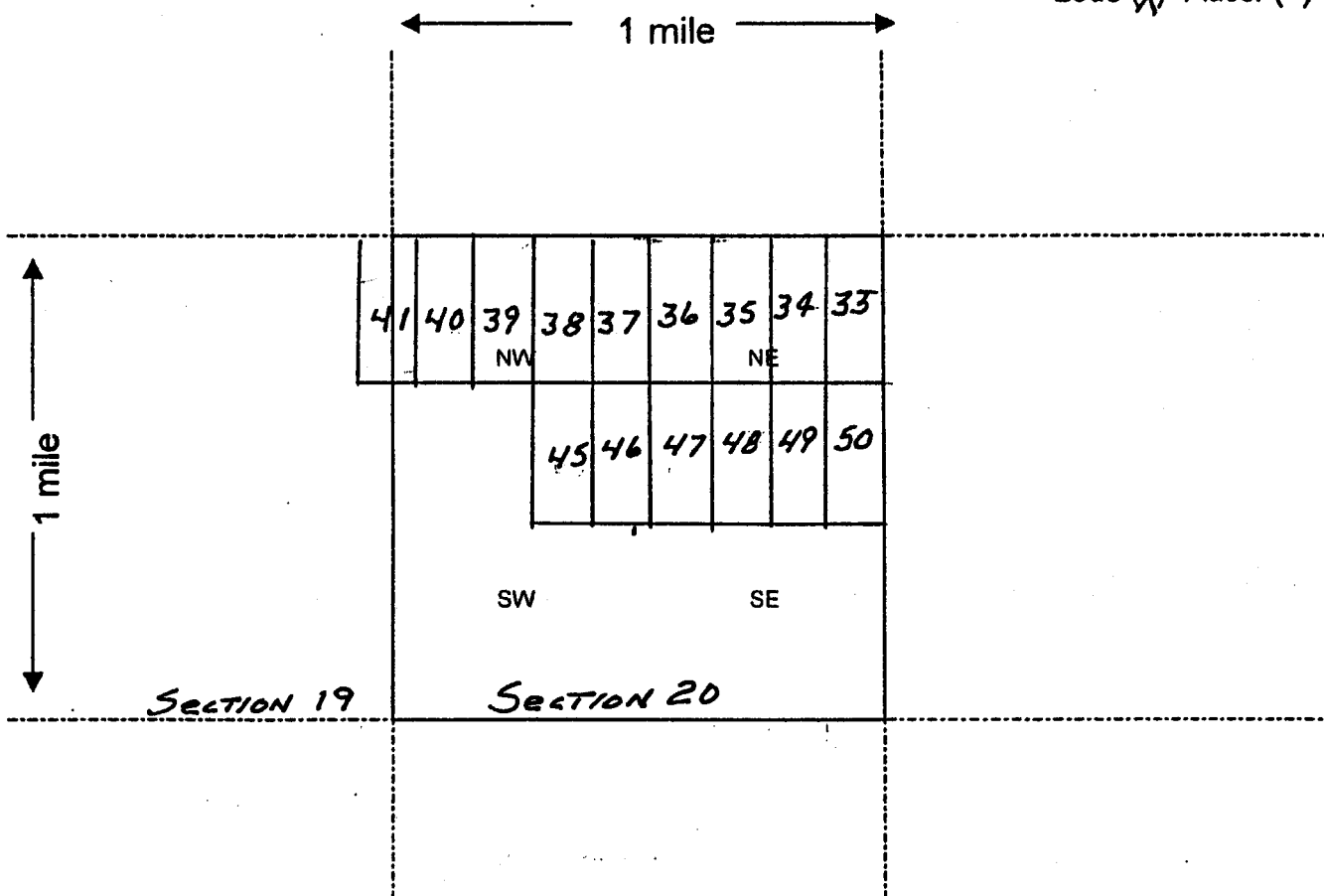
DATED AND POSTED on the ground this 14 day of Sept, 2008.

LOCATOR (s) _____

Form MCF100
Revised July 2005

MINING CLAIM MAP

Lode (X) Placer ()



Scale : 1" = 2000 feet



1. The above map depicts the RC-38 mining claim, which is located in Section (s) 20, Township 6 NORTH, Range 14 EAST, Gila and Salt River Base and Meridian, Gila County, Arizona.

2. The type of corner and location monuments used are as follows: 2" x 2" x 4' Wood Post

3. The bearings and distances in degrees and feet between claim corners are as depicted on the map.

Form MCF100a
Revised July 2005

RECEIVED
BLM
AZ STATE OFFICE

2008
OCT 21 A 10:19

PHOENIX, AZ

BLM Date Stamp

LOCATION NOTICE FOR LODE MINING CLAIM

NOTICE IS HEREBY GIVEN that the RC-39

lode mining claim has been located
by Geoplor Corp. whose current mailing
address is 3655 West Anthem Way
Suite 109-293, Anthem, AZ 85086

The general course of this claim is North-South and it is situated in Gila
County, Arizona. This claim is 1.500 feet in length and 600 feet in width. This claim runs
from the location monument on which this location notice is posted approximately 10 feet in a
North direction to the NORTH end line and 1.490 feet in a South direction to the
South end line. This claim is marked by six monuments, one at each corner and one at the center of each
end line of the claim.

The location monument on which this notice is posted is situated within Section 20, Township 6N
_____, Range 14 East, Gila Salt River Base and Meridian, Arizona and this claim encompasses portions
of the following quarter section (s), section (s), Township (s) and Range (s) NW Quarter
SECTION 20, T6N R14E

Gila Salt River Base and Meridian, Arizona.

The locality of this claim with reference to some natural object or permanent monument and additional information
(if any) concerning its locality are as follows: The NW Corner is 900' East
of the NW Corner Section 20, T6N, R14E

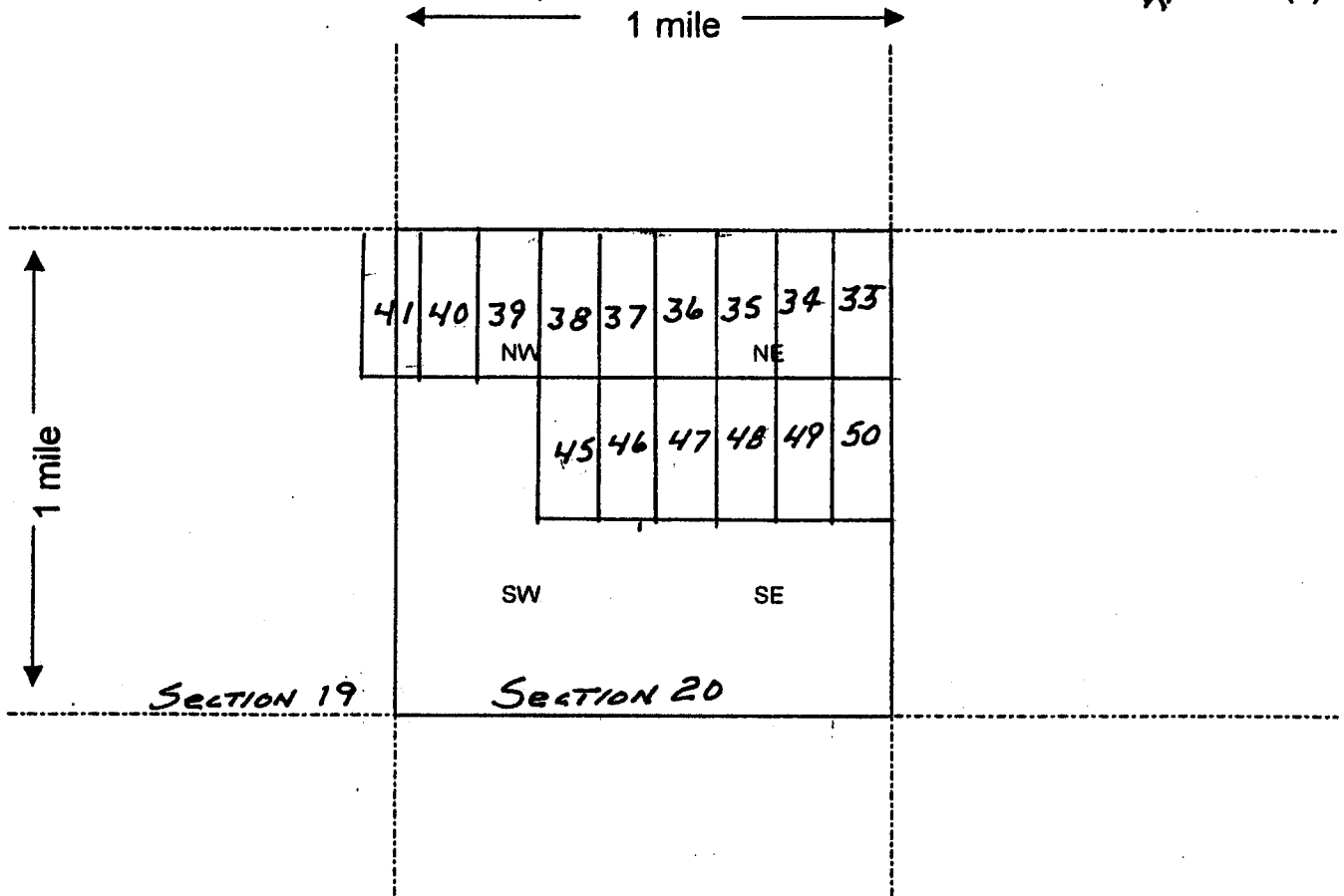
DATED AND POSTED on the ground this 14 day of Sept, 2008.

LOCATOR (s) _____
[Signature]

Form MCF100
Revised July 2005

MINING CLAIM MAP

Lode (X) Placer ()



Scale : 1" = 2000 feet



1. The above map depicts the RC-39 mining claim, which is located in Section (s) 20, Township 6 NORTH, Range 14 EAST, Gila and Salt River Base and Meridian, Gila County, Arizona.

2. The type of corner and location monuments used are as follows: 2" x 2" x 4' Wood Post

3. The bearings and distances in degrees and feet between claim corners are as depicted on the map.

Form MCF100a
Revised July 2005

LOCATION NOTICE FOR LODE MINING CLAIM

NOTICE IS HEREBY GIVEN that the RC-40
_____ lode mining claim has been located
by Geoplor Corp. whose current mailing
address is 3655 West Anthem Way
Suite 109-293, Anthem, AZ 85086

RECEIVED
B.L.M. AZ STATE OFFICE
2008 OCT 21 A 10:19
PHOENIX, AZ
BLM
Date
Stamp

The general course of this claim is North-South and it is situated in Gila
County, Arizona. This claim is 1,500 feet in length and 600 feet in width. This claim runs
from the location monument on which this location notice is posted approximately 10 feet in a
North direction to the NORTH end line and 1,490 feet in a South direction to the
South end line. This claim is marked by six monuments, one at each corner and one at the center of each
end line of the claim.

The location monument on which this notice is posted is situated within Section 20, Township 6N
_____, Range 14 EAST, Gila Salt River Base and Meridian, Arizona and this claim encompasses portions
of the following quarter section (s), section (s), Township (s) and Range (s) NW Quarter
Section 20, T6N, R14E

Gila Salt River Base and Meridian, Arizona.

The locality of this claim with reference to some natural object or permanent monument and additional information
(if any) concerning its locality are as follows: The NW corner is 300' East
of The NW Corner Section 20, T6N
R14E

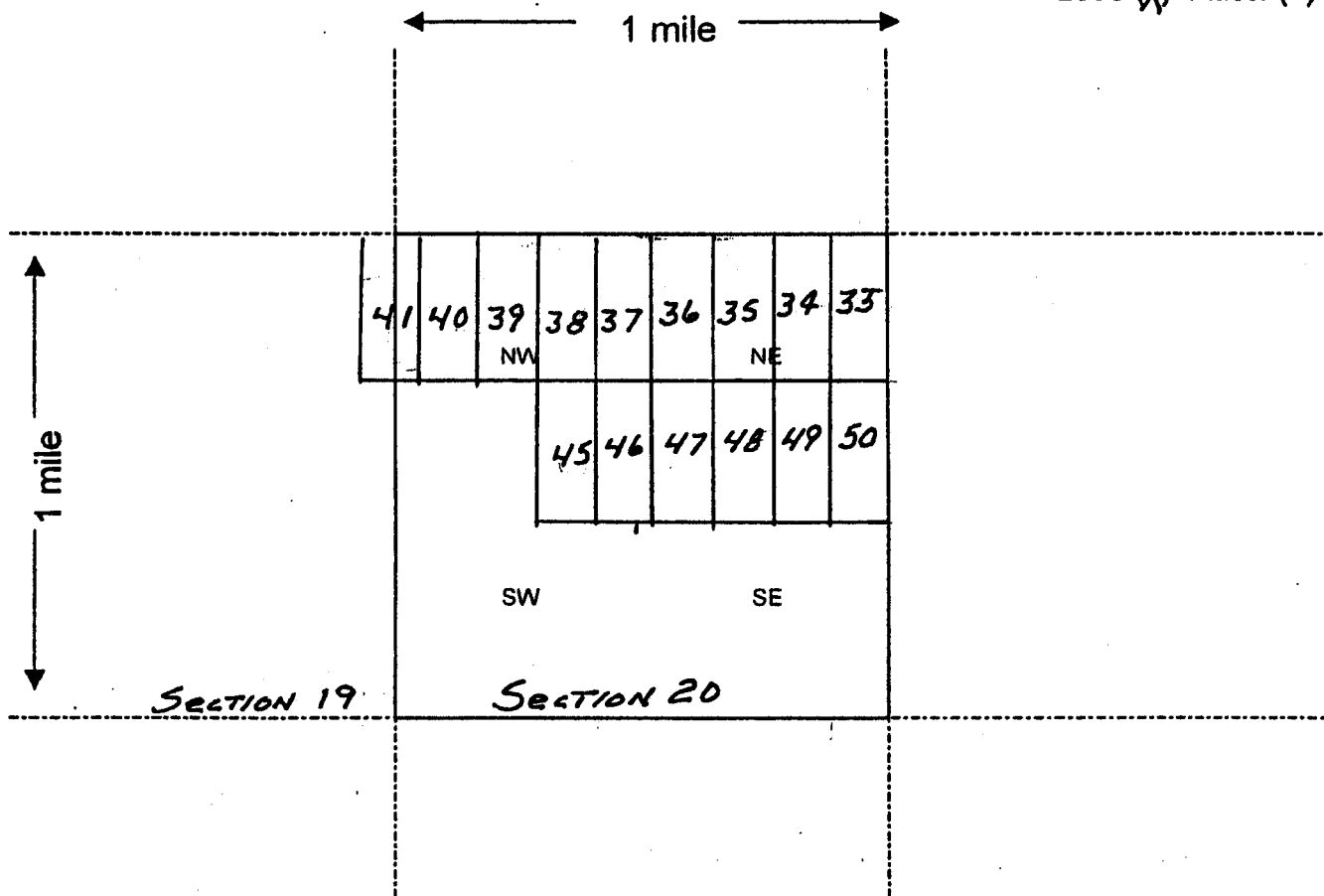
DATED AND POSTED on the ground this 14 day of Sept, 2008.

LOCATOR (s) _____
[Signature]

Form MCF100
Revised July 2005

MINING CLAIM MAP

Lode (X) Placer ()



Scale : 1" = 2000 feet



1. The above map depicts the RC-40 mining claim, which is located in Section (s) 20, Township 6 NORTH, Range 14 EAST, Gila and Salt River Base and Meridian, Gila County, Arizona.

2. The type of corner and location monuments used are as follows: 2" x 2" x 4' Wood Post

3. The bearings and distances in degrees and feet between claim corners are as depicted on the map.

Form MCF100a
Revised July 2005

LOCATION NOTICE FOR LODE MINING CLAIM

NOTICE IS HEREBY GIVEN that the RC-41
_____ lode mining claim has been located
by Geoplor Corp. whose current mailing
address is 3655 West Anthem Way
Suite 109-293, ANTHEM, AZ 85086

RECEIVED
BLM, AZ STATE OFFICE
2008 OCT 21 A 10: 19
PHOENIX, AZ
BLM
Date
Stamp

The general course of this claim is North-South and it is situated in Gila
County, Arizona. This claim is 1.500 feet in length and 600 feet in width. This claim runs
from the location monument on which this location notice is posted approximately 10 feet in a
North direction to the NORTH end line and 1.490 feet in a South direction to the
South end line. This claim is marked by six monuments, one at each corner and one at the center of each
end line of the claim.

The location monument on which this notice is posted is situated within Section 19-20, Township 6N
_____, Range 14 ERSZ, Gila Salt River Base and Meridian, Arizona and this claim encompasses portions
of the following quarter section (s), section (s), Township (s) and Range (s) NE QUARTER SECTION 19,
NW QUARTER SECTION 20, T6N., R14E

Gila Salt River Base and Meridian, Arizona.

The locality of this claim with reference to some natural object or permanent monument and additional information
(if any) concerning its locality are as follows: The NW Corner is 300' West
of The NE Corner Section 19, T6N., R14E

DATED AND POSTED on the ground this 14 day of Sept, 2008.

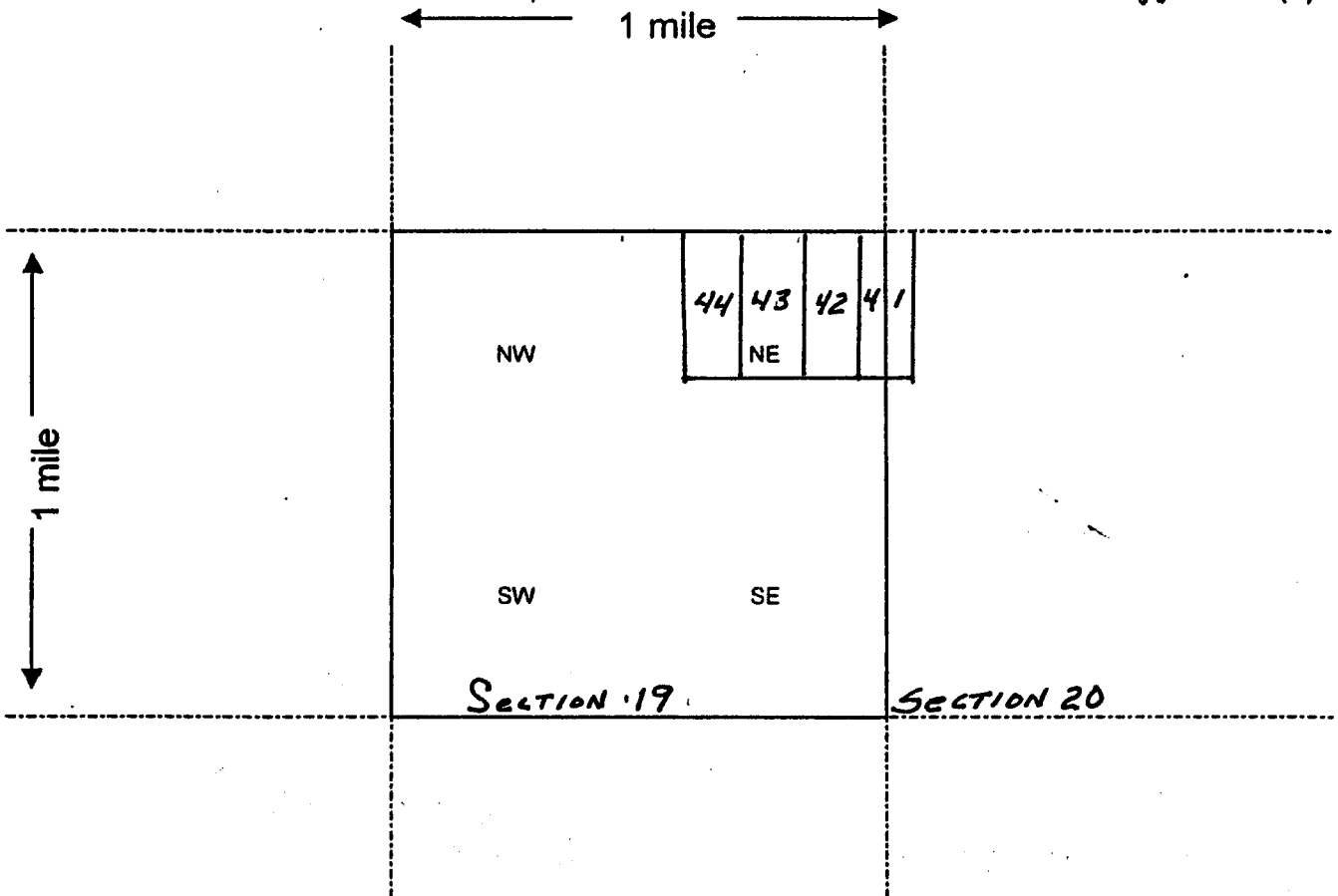
LOCATOR (s) _____
[Signature]

Form MCF100
Revised July 2005

2008 09 20 12

MINING CLAIM MAP

Lode (X) Placer ()



Scale : 1" = 2000 feet



1. The above map depicts the RC-41 mining claim, which is located in Section (s) 19-20, Township 6 NORTH, Range 14 EAST, Gila and Salt River Base and Meridian, G:1A County, Arizona.

2. The type of corner and location monuments used are as follows: 2" x 2" x 4' Wood Post

3. The bearings and distances in degrees and feet between claim corners are as depicted on the map.

Form MCF100a
Revised July 2005

LOCATION NOTICE FOR LODE MINING CLAIM

NOTICE IS HEREBY GIVEN that the RC-42
_____ lode mining claim has been located
by Geoplor Corp. whose current mailing
address is 3655 West Anthem Way
Suite 109-293, ANTHEM, AZ 85086

RECEIVED
B.L.M. AZ STATE OFFICE
2008 OCT 21 A 10:19
PHOENIX, AZ
BLM
Date
Stamp

The general course of this claim is North-South and it is situated in Gila
County, Arizona. This claim is 1.500 feet in length and 600 feet in width. This claim runs
from the location monument on which this location notice is posted approximately 10 feet in a
North direction to the NORTH end line and 1,490 feet in a South direction to the
South end line. This claim is marked by six monuments, one at each corner and one at the center of each
end line of the claim.

The location monument on which this notice is posted is situated within Section 19, Township 6N
_____, Range 14 EAST, Gila Salt River Base and Meridian, Arizona and this claim encompasses portions
of the following quarter section (s), section (s), Township (s) and Range (s) NE QUARTER
SECTION 19, T6N R14E

Gila Salt River Base and Meridian, Arizona.

The locality of this claim with reference to some natural object or permanent monument and additional information
(if any) concerning its locality are as follows: THE NE CORNER IS 300' WEST
OF THE NE CORNER SECTION 19, T6N R14E

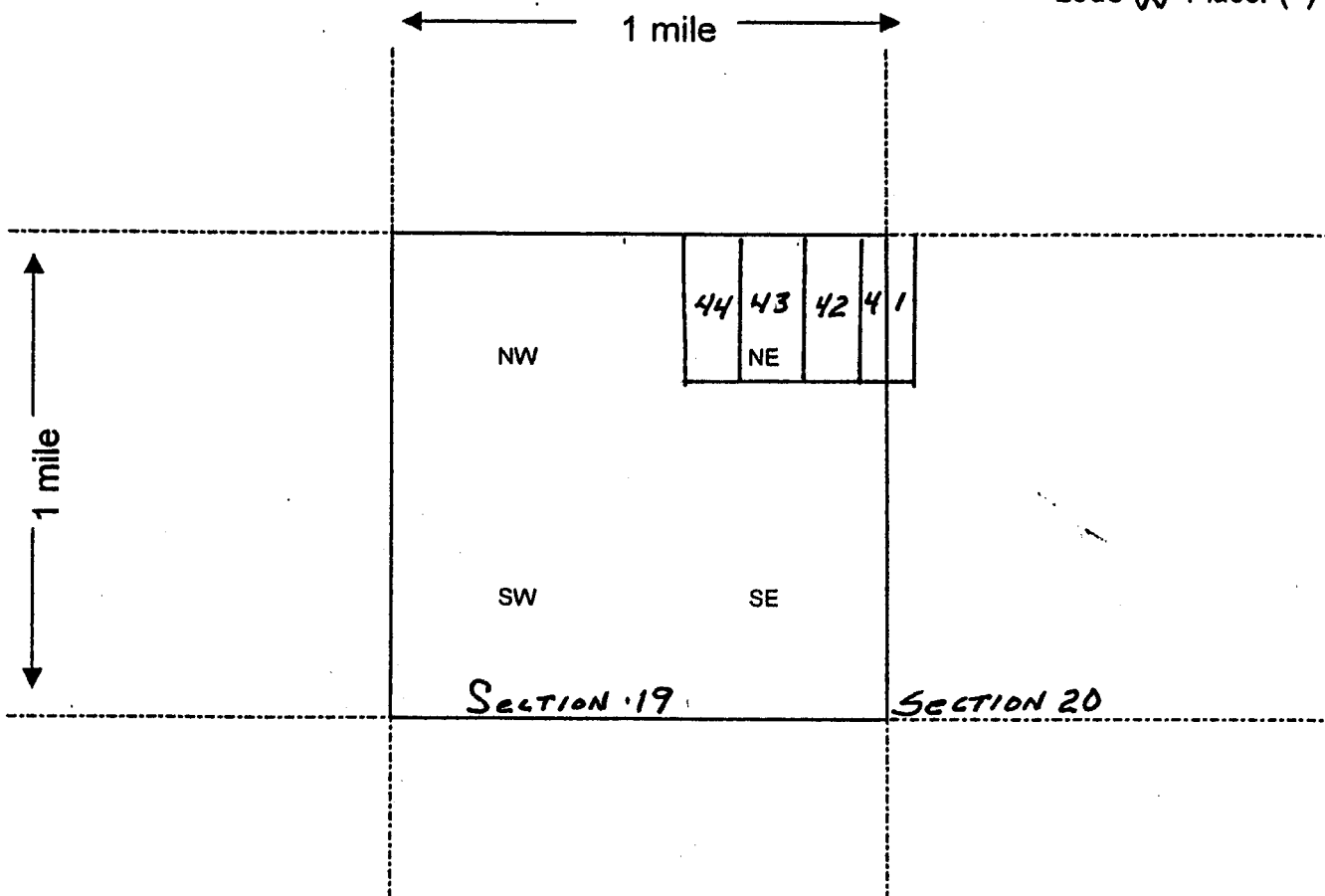
DATED AND POSTED on the ground this 14 day of Sept, 2008.

LOCATOR (s) _____
[Signature]

Form MCF100
Revised July 2005

MINING CLAIM MAP

Lode (X) Placer ()



Scale : 1" = 2000 feet



1. The above map depicts the RC-42 mining claim, which is located in Section (s) 19, Township 6 NORTH, Range 14 EAST, Gila and Salt River Base and Meridian, G:1A County, Arizona.

2. The type of corner and location monuments used are as follows: 2" x 2" x 4' Wood Post

3. The bearings and distances in degrees and feet between claim corners are as depicted on the map.

Form MCF100a
Revised July 2005

LOCATION NOTICE FOR LODE MINING CLAIM

NOTICE IS HEREBY GIVEN that the RC-43
_____ lode mining claim has been located
by Geoplor Corp. whose current mailing
address is 3655 West Anthem Way
Suite 109-293, Anthem, AZ 85086

RECEIVED
B.L.M. AZ STATE OFFICE
2008 OCT 21 A 10:19
PHOENIX, AZ
BLM
Date
Stamp

The general course of this claim is North-South and it is situated in Gila
County, Arizona. This claim is 1.500 feet in length and 600 feet in width. This claim runs
from the location monument on which this location notice is posted approximately 10 feet in a
North direction to the NORTH end line and 1.490 feet in a South direction to the
South end line. This claim is marked by six monuments, one at each corner and one at the center of each
end line of the claim.

The location monument on which this notice is posted is situated within Section 19, Township 6N
_____, Range 14 EAST, Gila Salt River Base and Meridian, Arizona and this claim encompasses portions
of the following quarter section (s), section (s), Township (s) and Range (s) NE QUARTER
SECTION 19, T6N, R14E

Gila Salt River Base and Meridian, Arizona:

The locality of this claim with reference to some natural object or permanent monument and additional information
(if any) concerning its locality are as follows: The NE Corner is 900' west
of the NE Corner Section 19 T6N R14E

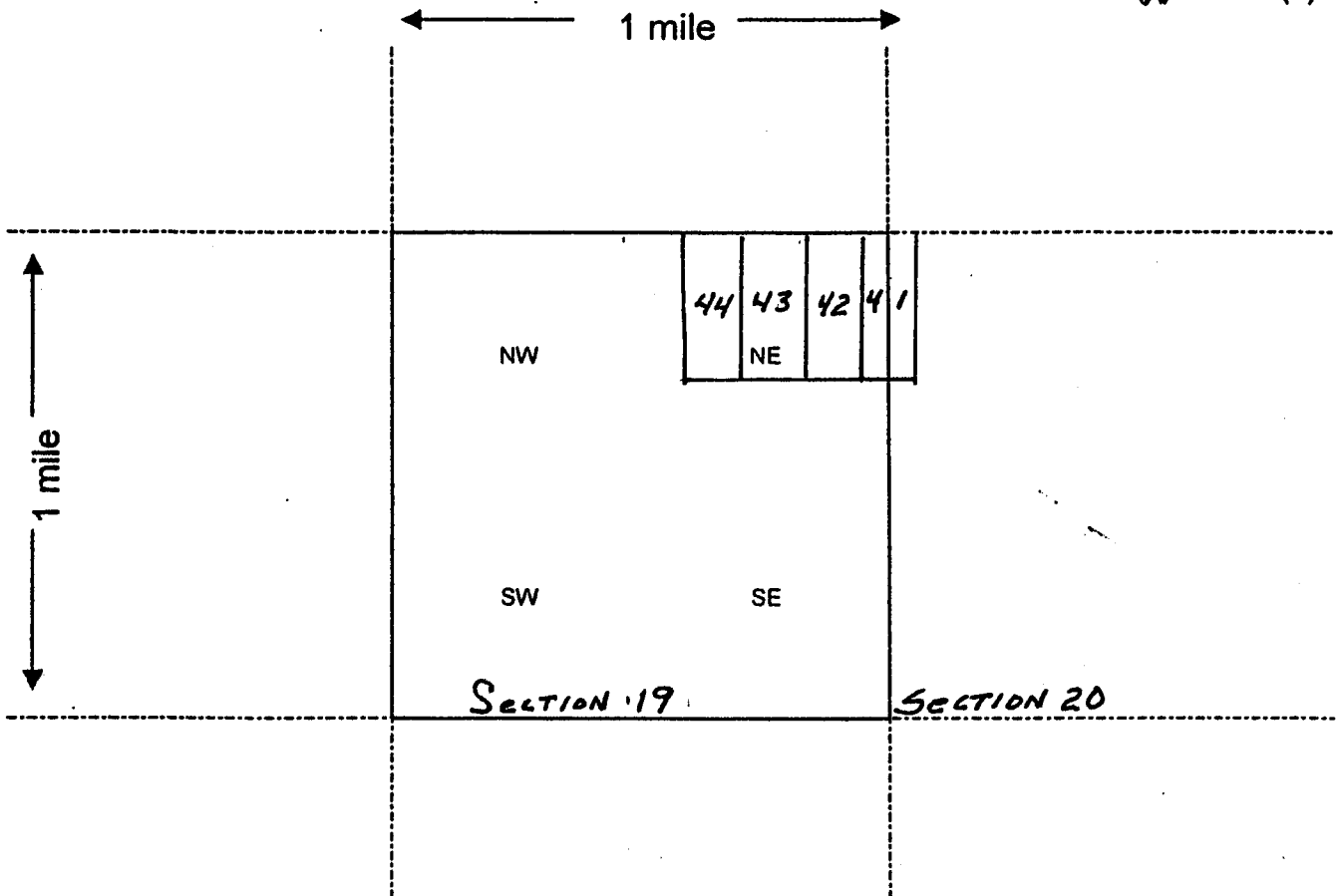
DATED AND POSTED on the ground this 14 day of Sept, 2008.

LOCATOR (s) _____
[Signature]

Form MCF100
Revised July 2005

MINING CLAIM MAP

Lode (X) Placer ()



Scale : 1" = 2000 feet

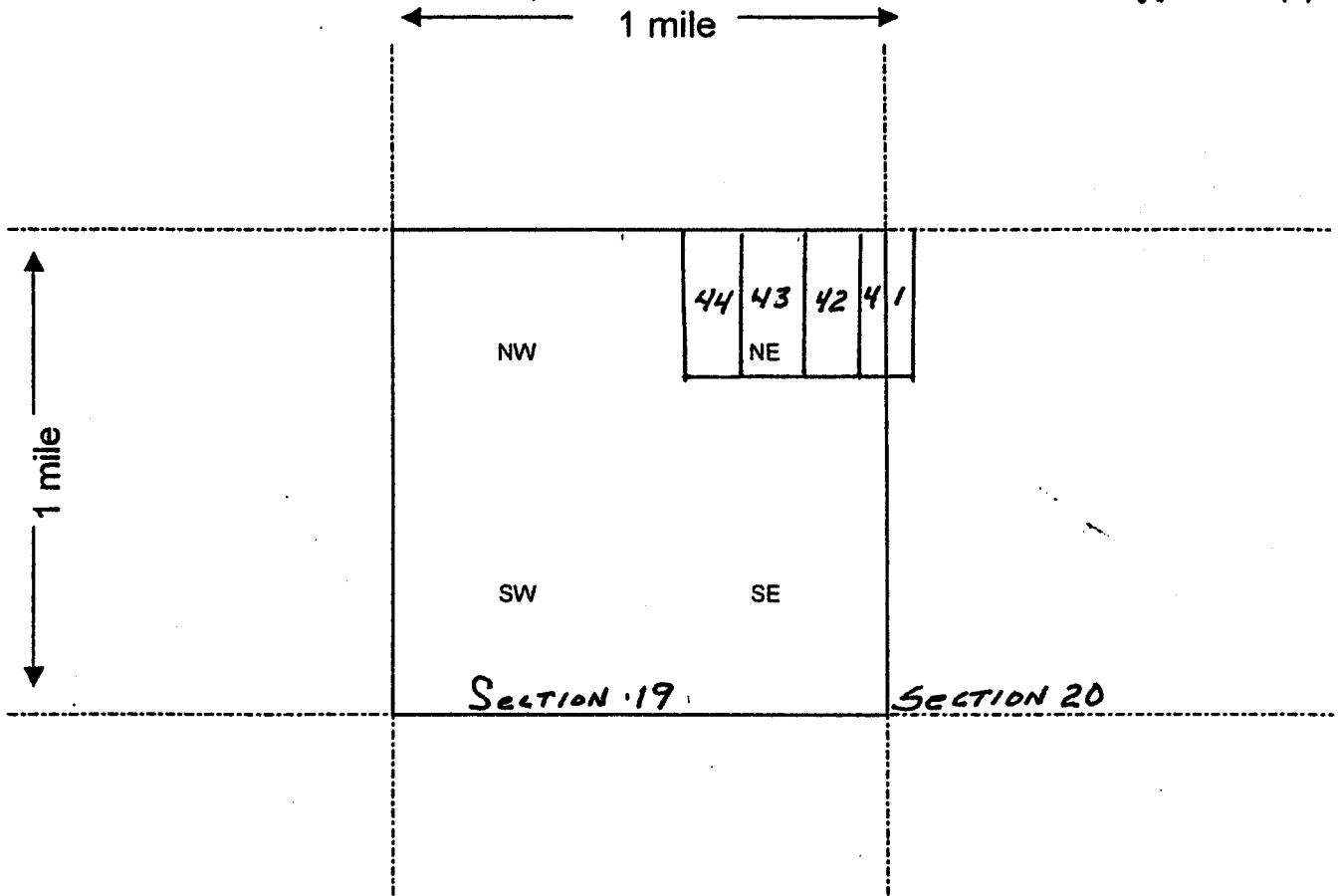


1. The above map depicts the RC-43 mining claim, which is located in Section (s) 19, Township 6 NORTH, Range 14 EAST, Gila and Salt River Base and Meridian, Gila County, Arizona.
2. The type of corner and location monuments used are as follows: 2" x 2" x 4' Wood Post
3. The bearings and distances in degrees and feet between claim corners are as depicted on the map.

Form MCF100a
Revised July 2005

MINING CLAIM MAP

Lode (X) Placer ()



Scale : 1" = 2000 feet



1. The above map depicts the RC-44 mining claim, which is located in Section (s) 19, Township 6 NORTH, Range 14 EAST, Gila and Salt River Base and Meridian, Gila County, Arizona.

2. The type of corner and location monuments used are as follows: 2" x 2" x 4' Wood Post

3. The bearings and distances in degrees and feet between claim corners are as depicted on the map.

Form MCF100a
Revised July 2005

LOCATION NOTICE FOR LODE MINING CLAIM

NOTICE IS HEREBY GIVEN that the RC-45

_____ lode mining claim has been located

by Geoplor Corp. whose current mailing

address is 3655 West Anthem Way

Suite 109-293, Anthem, AZ 85086

RECEIVED
B.L.M. AZ STATE OFFICE
2008 OCT 21 A 10:19
PHOENIX, AZ
BLM
Date
Stamp

The general course of this claim is North-South and it is situated in Gila

County, Arizona. This claim is 1.500 feet in length and 600 feet in width. This claim runs

from the location monument on which this location notice is posted approximately 10 feet in a

North direction to the North end line and 1,490 feet in a South direction to the

South end line. This claim is marked by six monuments, one at each corner and one at the center of each end line of the claim.

The location monument on which this notice is posted is situated within Section 20, Township 6N

_____, Range 14 EAST, Gila Salt River Base and Meridian, Arizona and this claim encompasses portions

of the following quarter section (s), section (s), Township (s) and Range (s) NW/SW Quarters

Section 20, T6N, R14E

Gila Salt River Base and Meridian, Arizona.

The locality of this claim with reference to some natural object or permanent monument and additional information

(if any) concerning its locality are as follows: The NE Corner is 1,500' South

and 3,000' West of the NE Corner Section 20,

T6N, R14E

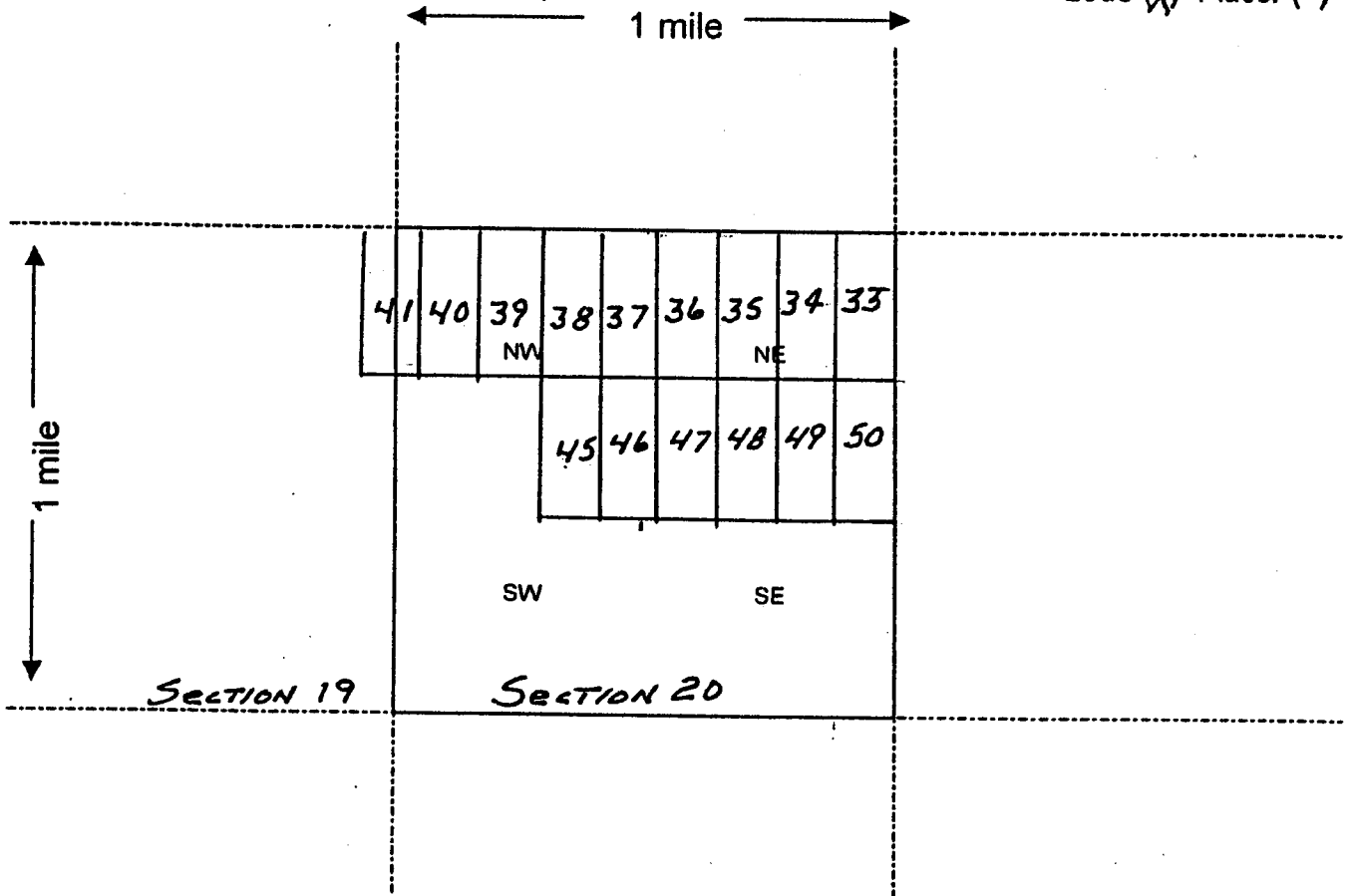
DATED AND POSTED on the ground this 14 day of Sept, 2008.

LOCATOR (s) [Signature]

Form MCF100
Revised July 2005

MINING CLAIM MAP

Lode (X) Placer ()



1. The above map depicts the RC-45 mining claim, which is located in Section (s) 20, Township 6 NORTH, Range 14 EAST, Gila and Salt River Base and Meridian, Gila County, Arizona.
2. The type of corner and location monuments used are as follows: 2" x 2" x 4' Wood Post
3. The bearings and distances in degrees and feet between claim corners are as depicted on the map.

Form MCF100a
Revised July 2005

This form is available from the Arizona Department of Mines & Mineral Resources and may be reproduced.

LOCATION NOTICE FOR LODE MINING CLAIM

NOTICE IS HEREBY GIVEN that the RC-46

_____ lode mining claim has been located
by Geoplor Corp. whose current mailing
address is 3655 West Anthem Way
Suite 109-293, ANTHEM, AZ 85086

BLM
Date
Stamp

The general course of this claim is North-South and it is situated in Gila
County, Arizona. This claim is 1,500 feet in length and 600 feet in width. This claim runs
from the location monument on which this location notice is posted approximately 10 feet in a
North direction to the NORTH end line and 1,490 feet in a South direction to the
South end line. This claim is marked by six monuments, one at each corner and one at the center of each
end line of the claim.

The location monument on which this notice is posted is situated within Section 20, Township 6N
_____, Range 14 EAST, Gila Salt River Base and Meridian, Arizona and this claim encompasses portions
of the following quarter section (s), section (s), Township (s) and Range (s) NE/SE/NW/SW
QUARTERS, SECTION 20, T6N, R14E

Gila Salt River Base and Meridian, Arizona.

The locality of this claim with reference to some natural object or permanent monument and additional information
(if any) concerning its locality are as follows: The NE Corner is 1500' South
and 2400' West of the NE Corner Section 20
T6N, R14E

DATED AND POSTED on the ground this 14 day of Sept, 2008.

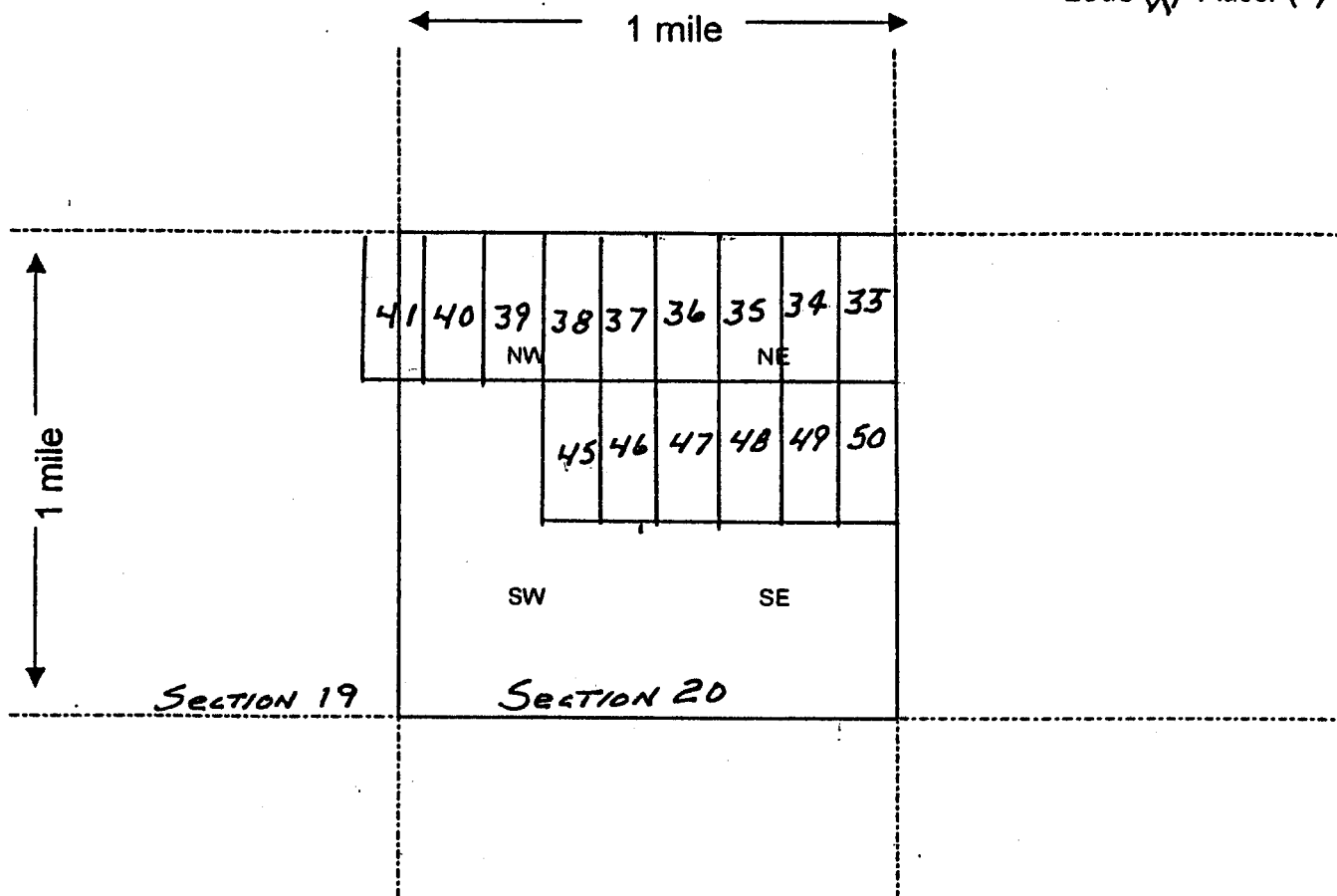
LOCATOR (s) _____


Form MCF100
Revised July 2005

7/16/2008 17

MINING CLAIM MAP

Lode (X) Placer ()



Scale : 1" = 2000 feet



- The above map depicts the RC-46 mining claim, which is located in Section (s) 20, Township 6 NORTH, Range 14 EAST, Gila and Salt River Base and Meridian, Gila County, Arizona.
- The type of corner and location monuments used are as follows: 2" x 2" x 4' Wood Post
- The bearings and distances in degrees and feet between claim corners are as depicted on the map.

Form MCF100a
Revised July 2005

This form is available from the Arizona Department of Mines & Mineral Resources and may be reproduced.

LOCATION NOTICE FOR LODE MINING CLAIM

NOTICE IS HEREBY GIVEN that the RC-47
_____ lode mining claim has been located
by Geoplor Corp. whose current mailing
address is 3655 West Anthem Way
Suite 109-293, ANTHEM, AZ 85086

RECEIVED
BLM AZ STATE OFFICE
2008 OCT 21 A 10:19
PHOENIX, AZ
BLM
Date
Stamp

The general course of this claim is North-South and it is situated in Gila
County, Arizona. This claim is 1,500 feet in length and 600 feet in width. This claim runs
from the location monument on which this location notice is posted approximately 10 feet in a
North direction to the NORTH end line and 1,490 feet in a South direction to the
South end line. This claim is marked by six monuments, one at each corner and one at the center of each
end line of the claim.

The location monument on which this notice is posted is situated within Section 20, Township 6N
_____, Range 14 EAST, Gila Salt River Base and Meridian, Arizona and this claim encompasses portions
of the following quarter section (s), section (s), Township (s) and Range (s) NE/SE QUARTERS
SECTION 20, T6N, R14E

Gila Salt River Base and Meridian, Arizona.

The locality of this claim with reference to some natural object or permanent monument and additional information
(if any) concerning its locality are as follows: The NE Corner is 1500' South
and 1800' West of the NE Corner Section 20
T6N R14E

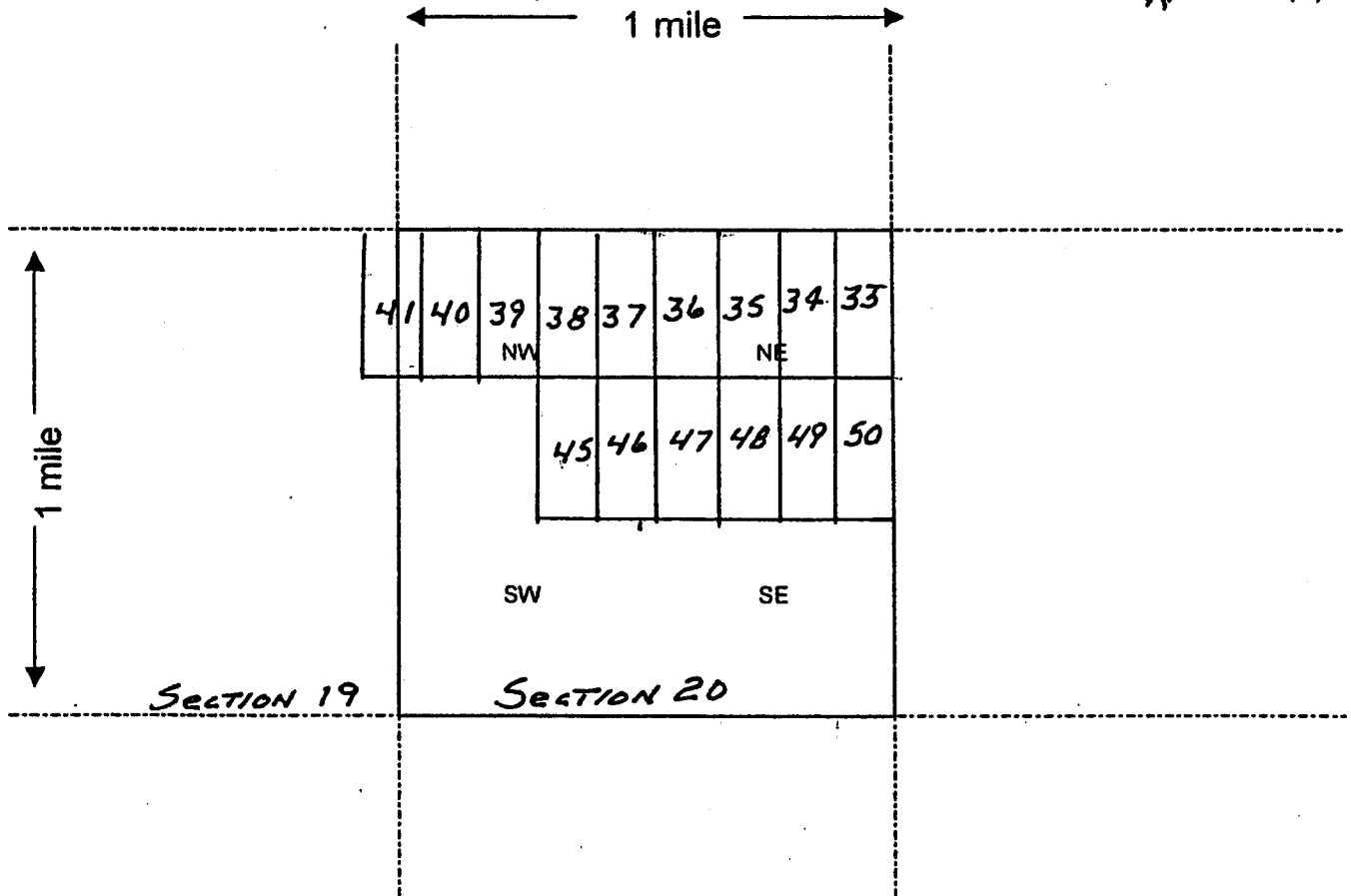
DATED AND POSTED on the ground this 14 day of Sept, 2008.

LOCATOR (s) _____

Form MCF100
Revised July 2005

MINING CLAIM MAP

Lode (X) Placer ()



Scale: 1" = 2000 feet



1. The above map depicts the RC-47 mining claim, which is located in Section (s) 20, Township 6 NORTH, Range 14 EAST, Gila and Salt River Base and Meridian, Gila County, Arizona.
2. The type of corner and location monuments used are as follows: 2" x 2" x 4' Wood Post
3. The bearings and distances in degrees and feet between claim corners are as depicted on the map.

Form MCF100a
Revised July 2005

LOCATION NOTICE FOR LODE MINING CLAIM

NOTICE IS HEREBY GIVEN that the RC-4B

_____ lode mining claim has been located

by Geoxplor Corp. whose current mailing

address is 3655 West Anthem Way

Suite 109-293, Anthem, AZ 85086

RECEIVED
BLM, AZ STATE OFFICE
2008 OCT 21 A 10:19
PHOENIX, AZ
BLM
Date
Stamp

The general course of this claim is North-South and it is situated in Gila

County, Arizona. This claim is 1.500 feet in length and 600 feet in width. This claim runs

from the location monument on which this location notice is posted approximately 10 feet in a

North direction to the NORTH end line and 1.490 feet in a South direction to the

South end line. This claim is marked by six monuments, one at each corner and one at the center of each end line of the claim.

The location monument on which this notice is posted is situated within Section 20, Township 6N

_____, Range 14 EAST, Gila Salt River Base and Meridian, Arizona and this claim encompasses portions

of the following quarter section (s), section (s), Township (s) and Range (s) NE/SE QUARTERS

SECTION 20, T6N, R14E

Gila Salt River Base and Meridian, Arizona.

The locality of this claim with reference to some natural object or permanent monument and additional information

(if any) concerning its locality are as follows: THE NE CORNER IS 1500 FT

SOUTH AND 1,200 FT WEST OF THE NE CORNER

SECTION 20, T6N R14E

DATED AND POSTED on the ground this 14 day of Sept, 2008.

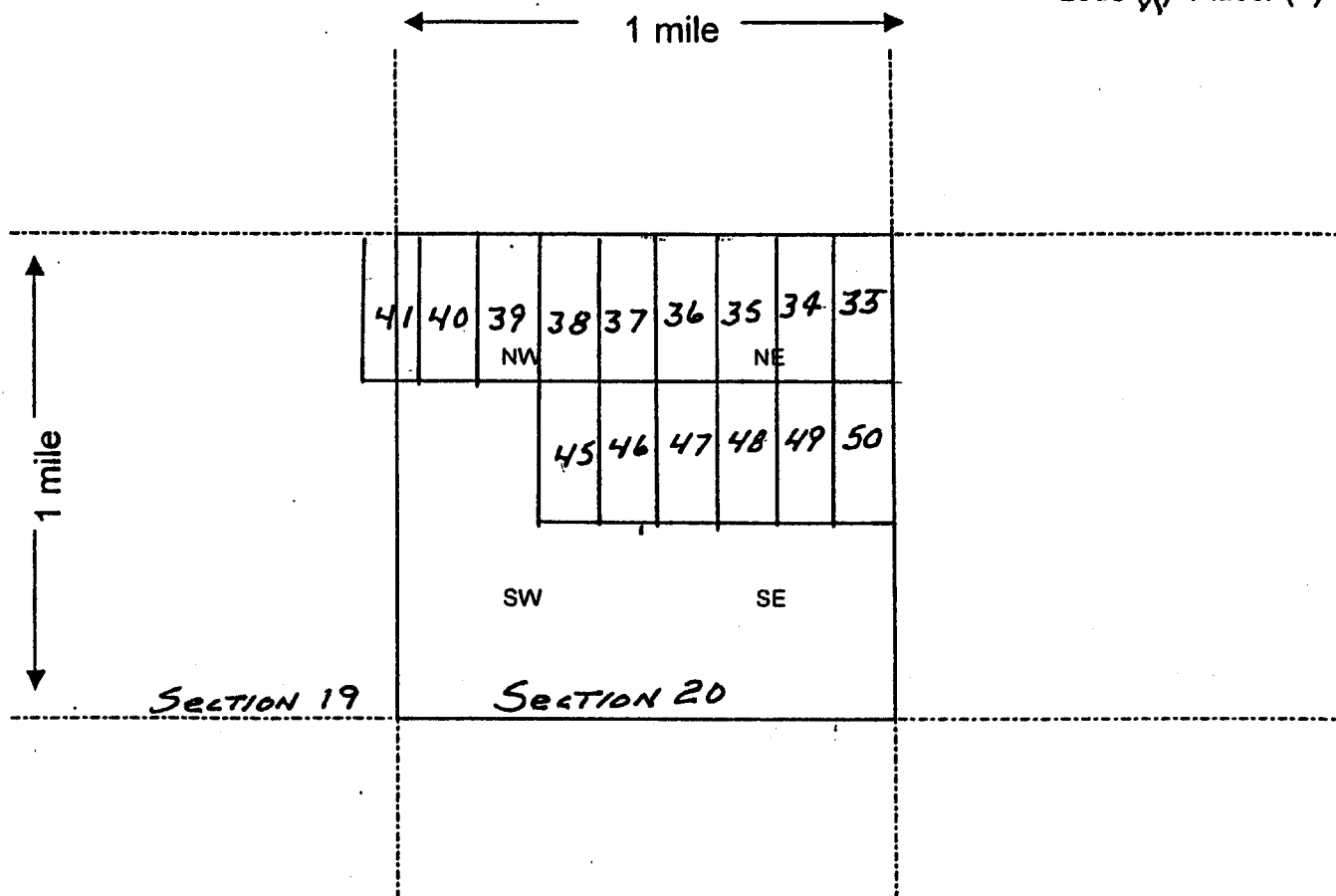
LOCATOR (s) _____
[Signature]

Form MCF100
Revised July 2005

415 295 010

MINING CLAIM MAP

Lode (X) Placer ()



Scale: 1" = 2000 feet



- The above map depicts the RC-48 mining claim, which is located in Section (s) 20, Township 6 NORTH, Range 14 EAST, Gila and Salt River Base and Meridian, Gila County, Arizona.
- The type of corner and location monuments used are as follows: 2" x 2" x 4' Wood Post
- The bearings and distances in degrees and feet between claim corners are as depicted on the map.

Form MCF100a
Revised July 2005

LOCATION NOTICE FOR LODE MINING CLAIM

NOTICE IS HEREBY GIVEN that the RC-49
_____ lode mining claim has been located
by Geoplor Corp. whose current mailing
address is 3655 West Anthem Way
Suite 109-293, ANTHEM, AZ 85086

RECEIVED
BLM, AZ STATE OFFICE
2008 OCT 21 A 10:19
PHOENIX, AZ
BLM
Date
Stamp

The general course of this claim is North-South and it is situated in Gila
County, Arizona. This claim is 1,500 feet in length and 600 feet in width. This claim runs
from the location monument on which this location notice is posted approximately 10 feet in a
North direction to the NORTH end line and 1,490 feet in a South direction to the
South end line. This claim is marked by six monuments, one at each corner and one at the center of each
end line of the claim.

The location monument on which this notice is posted is situated within Section 20, Township 6N
_____, Range 14 EAST, Gila Salt River Base and Meridian, Arizona and this claim encompasses portions
of the following quarter section (s), section (s), Township (s) and Range (s) NE/SE Quarters
SECTION 20, T6N R14E

Gila Salt River Base and Meridian, Arizona.

The locality of this claim with reference to some natural object or permanent monument and additional information
(if any) concerning its locality are as follows: The NE Corner is 1,500' South
and 600' West of The NE Corner ⁵³⁰ T6N R14E

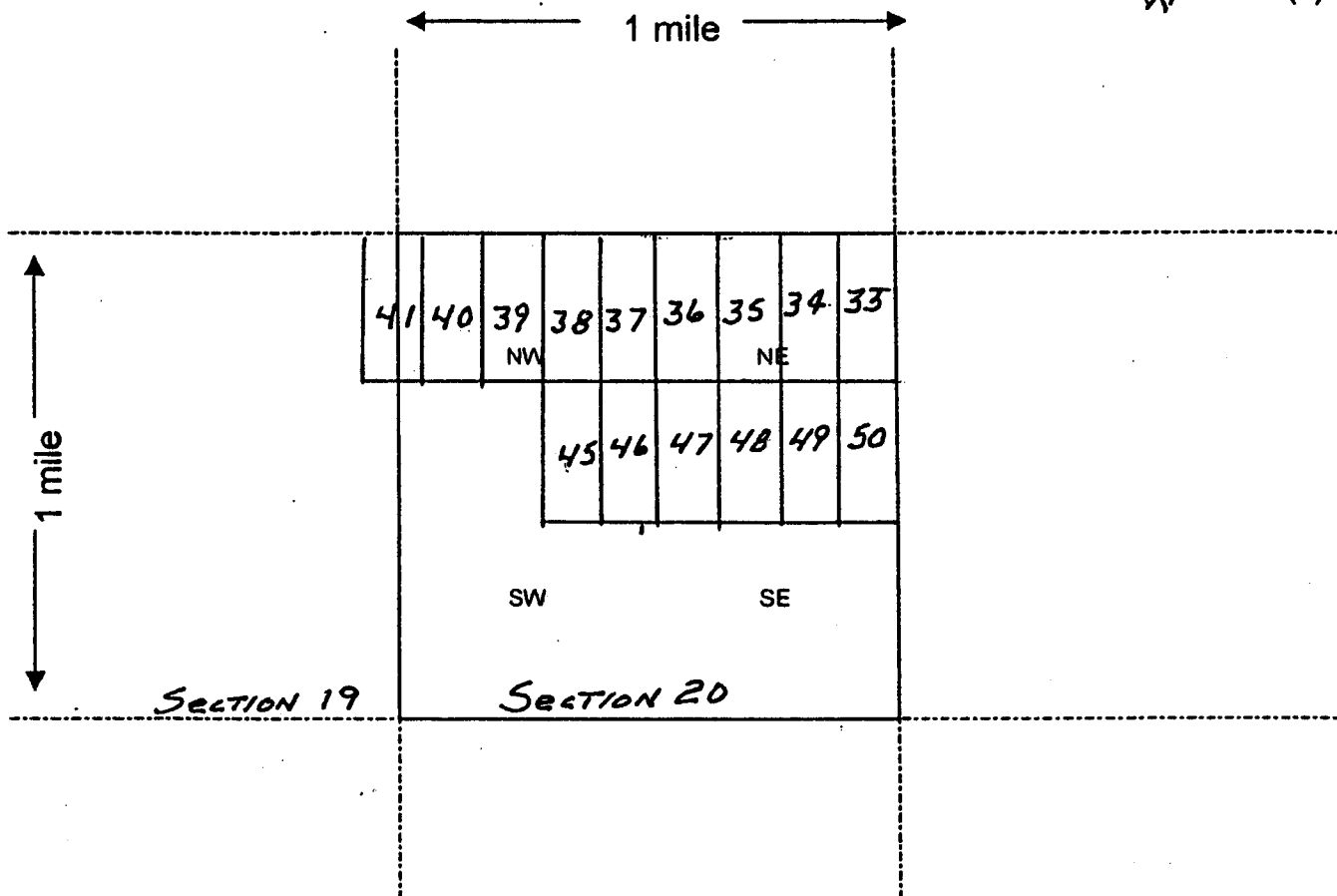
DATED AND POSTED on the ground this 15 day of Sept, 2008.

LOCATOR (s) [Signature]

Form MCF100
Revised July 2005

MINING CLAIM MAP

Lode (X) Placer ()



Scale : 1" = 2000 feet



1. The above map depicts the RC-49 mining claim, which is located in Section (s) 20, Township 6 NORTH, Range 14 EAST, Gila and Salt River Base and Meridian, Gila County, Arizona.

2. The type of corner and location monuments used are as follows: 2" x 2" x 4' Wood Post

3. The bearings and distances in degrees and feet between claim corners are as depicted on the map.

Form MCF100a
Revised July 2005

LOCATION NOTICE FOR LOPE MINING CLAIM

NOTICE IS HEREBY GIVEN that the RC-50

_____ lode mining claim has been located

by Geoxplor Corp. whose current mailing

address is 3655 West Anthem Way

Suite 109-293, Anthem, AZ 85086

RECEIVED
B.L.M. AZ STATE OFFICE
2008 OCT 21 A 10:19
PHOENIX, AZ
BLM
Date
Stamp

The general course of this claim is North-South and it is situated in Gila

County, Arizona. This claim is 1.500 feet in length and 600 feet in width. This claim runs

from the location monument on which this location notice is posted approximately 10 feet in a

North direction to the North end line and 1.490 feet in a South direction to the

South end line. This claim is marked by six monuments, one at each corner and one at the center of each end line of the claim.

The location monument on which this notice is posted is situated within Section 20, Township 6N

_____, Range 14 EAST, Gila Salt River Base and Meridian, Arizona and this claim encompasses portions

of the following quarter section (s), section (s), Township (s) and Range (s) NE/SE Quarters

Section 20, T6N, R14E

Gila Salt River Base and Meridian, Arizona.

The locality of this claim with reference to some natural object or permanent monument and additional information

(if any) concerning its locality are as follows: The NE corner is 1.500' South

of The NE corner Section 20, T6N, R14E

DATED AND POSTED on the ground this 15 day of Sept, 2008.

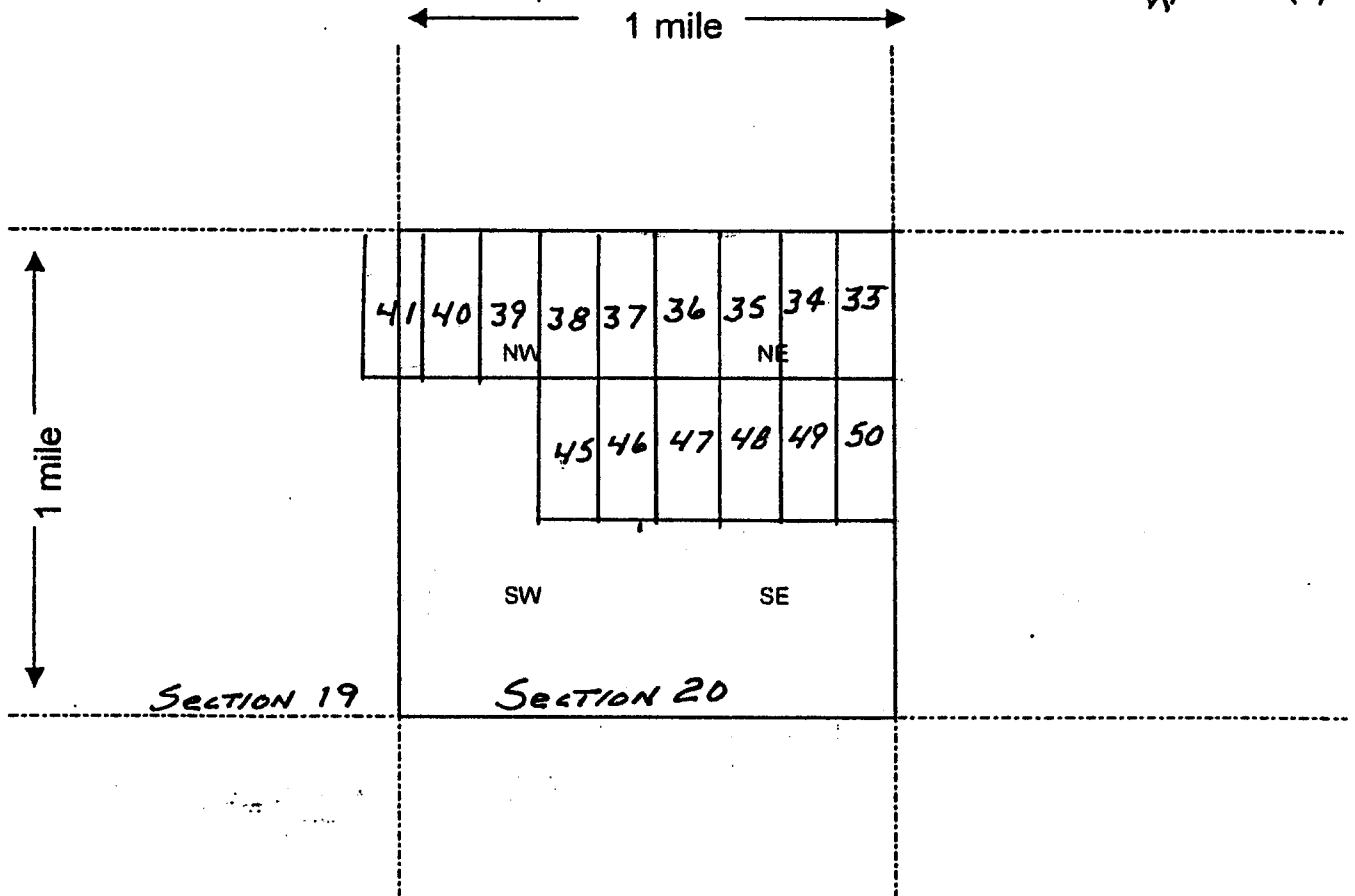
LOCATOR (s) [Signature]

Form MCF100
Revised July 2005

2008 OCT 21

MINING CLAIM MAP

Lode (X) Placer ()



Scale : 1" = 2000 feet



- The above map depicts the RC-50 mining claim, which is located in Section (s) 20, Township 6 North, Range 14 East, Gila and Salt River Base and Meridian, Gila County, Arizona.
- The type of corner and location monuments used are as follows: 2" x 2" x 4' Wood Post
- The bearings and distances in degrees and feet between claim corners are as depicted on the map.

Form MCF100a
Revised July 2005

This form is available from the Arizona Department of Mines & Mineral Resources and may be reproduced.

LOCATION NOTICE FOR LODE MINING CLAIM

NOTICE IS HEREBY GIVEN that the RC-51
_____ lode mining claim has been located
by Geoplor Corp. whose current mailing
address is 3655 West Anthem Way
Suite 109-293, Anthem, AZ 85086

RECEIVED
BLM, AZ STATE OFFICE
2008 OCT 21 A 10:19
PHOENIX, AZ
BLM
Date
Stamp

The general course of this claim is North-South and it is situated in Gila
County, Arizona. This claim is 1.500 feet in length and 600 feet in width. This claim runs
from the location monument on which this location notice is posted approximately 10 feet in a
North direction to the North end line and 1,490 feet in a South direction to the
South end line. This claim is marked by six monuments, one at each corner and one at the center of each
end line of the claim.

The location monument on which this notice is posted is situated within Section 21, Township 6N
_____, Range 14 EAST, Gila Salt River Base and Meridian, Arizona and this claim encompasses portions
of the following quarter section (s), section (s), Township (s) and Range (s) NW/SW Quarters
SECTION 21, T6N, R14E

Gila Salt River Base and Meridian, Arizona.

The locality of this claim with reference to some natural object or permanent monument and additional information
(if any) concerning its locality are as follows: The NW Corner is 1,500'
South of the NW Corner SECTION 21, T6N
R14E

DATED AND POSTED on the ground this 15 day of Sept, 2008.

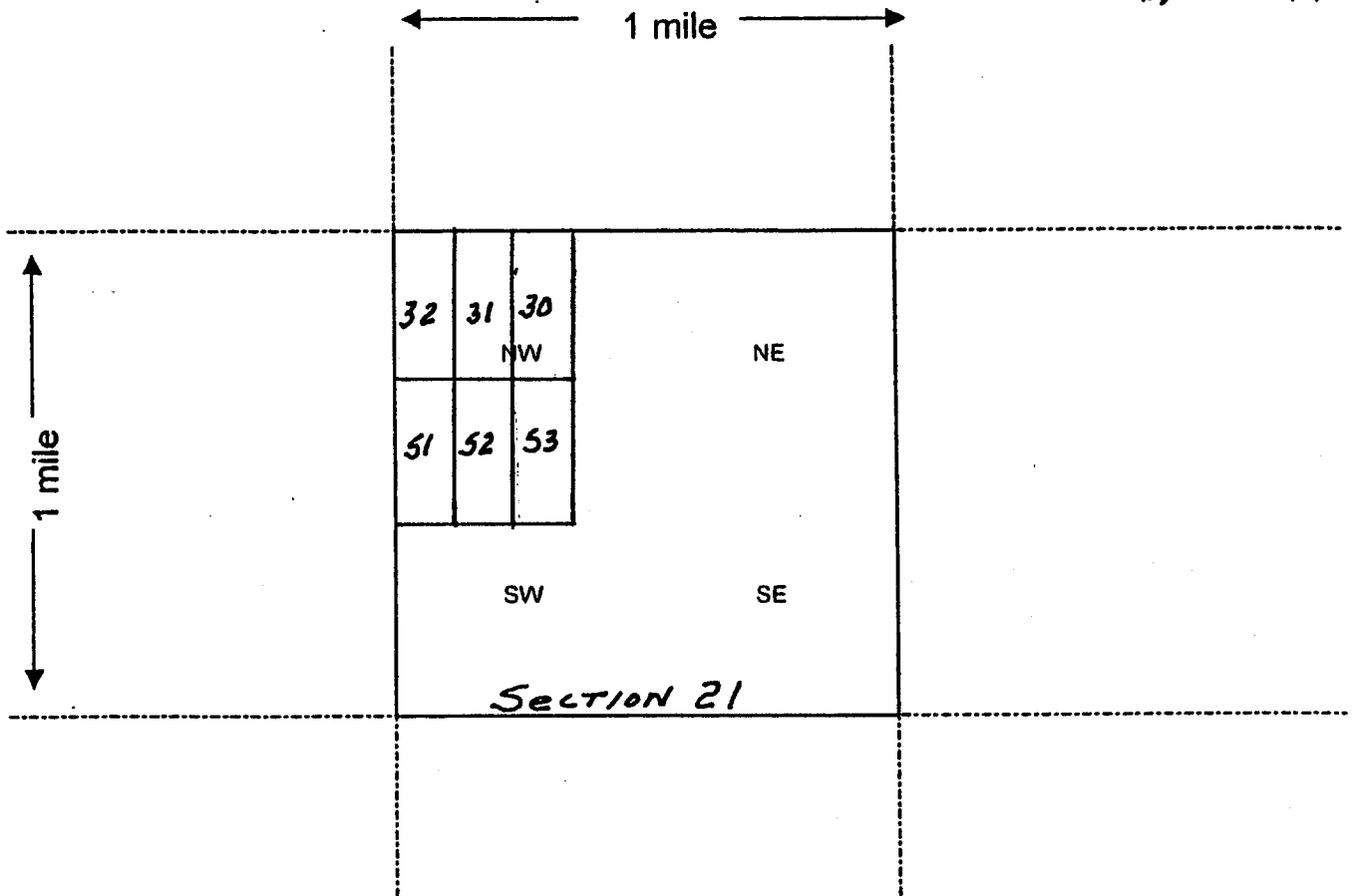
LOCATOR (s) _____
[Signature]

Form MCF100
Revised July 2005

395022

MINING CLAIM MAP

Lode (X) Placer ()



Scale : 1" = 2000 feet



1. The above map depicts the RC-50 mining claim, which is located in Section (s) 21, Township 6 North, Range 14 EAST, Gila and Salt River Base and Meridian, Gila County, Arizona.

2. The type of corner and location monuments used are as follows: 2" x 2" x 4' Wood Post

3. The bearings and distances in degrees and feet between claim corners are as depicted on the map.

Form MCF100a
Revised July 2005

LOCATION NOTICE FOR LODE MINING CLAIM

NOTICE IS HEREBY GIVEN that the RC-52
_____ lode mining claim has been located
by Geoplor Corp. whose current mailing
address is 3655 West Anthem Way
Suite 109-293, Anthem, AZ 85086

RECEIVED
B.L.M. AZ STATE OFFICE
2008 OCT 21 A 10: 19
PHOENIX, AZ
BLM
Date
Stamp

The general course of this claim is North-South and it is situated in Gila
County, Arizona. This claim is 1.500 feet in length and 600 feet in width. This claim runs
from the location monument on which this location notice is posted approximately 10 feet in a
North direction to the North end line and 1.490 feet in a South direction to the
South end line. This claim is marked by six monuments, one at each corner and one at the center of each
end line of the claim.

The location monument on which this notice is posted is situated within Section 21, Township 6N
_____, Range 14 East, Gila Salt River Base and Meridian, Arizona and this claim encompasses portions
of the following quarter section (s), section (s), Township (s) and Range (s) NW/SW QUARTER
SECTION 21, T6N, R14E

Gila Salt River Base and Meridian, Arizona.

The locality of this claim with reference to some natural object or permanent monument and additional information
(if any) concerning its locality are as follows: The NW corner is 1.500'
South and 600' East of the NW corner
SECTION 21, T6N R14E

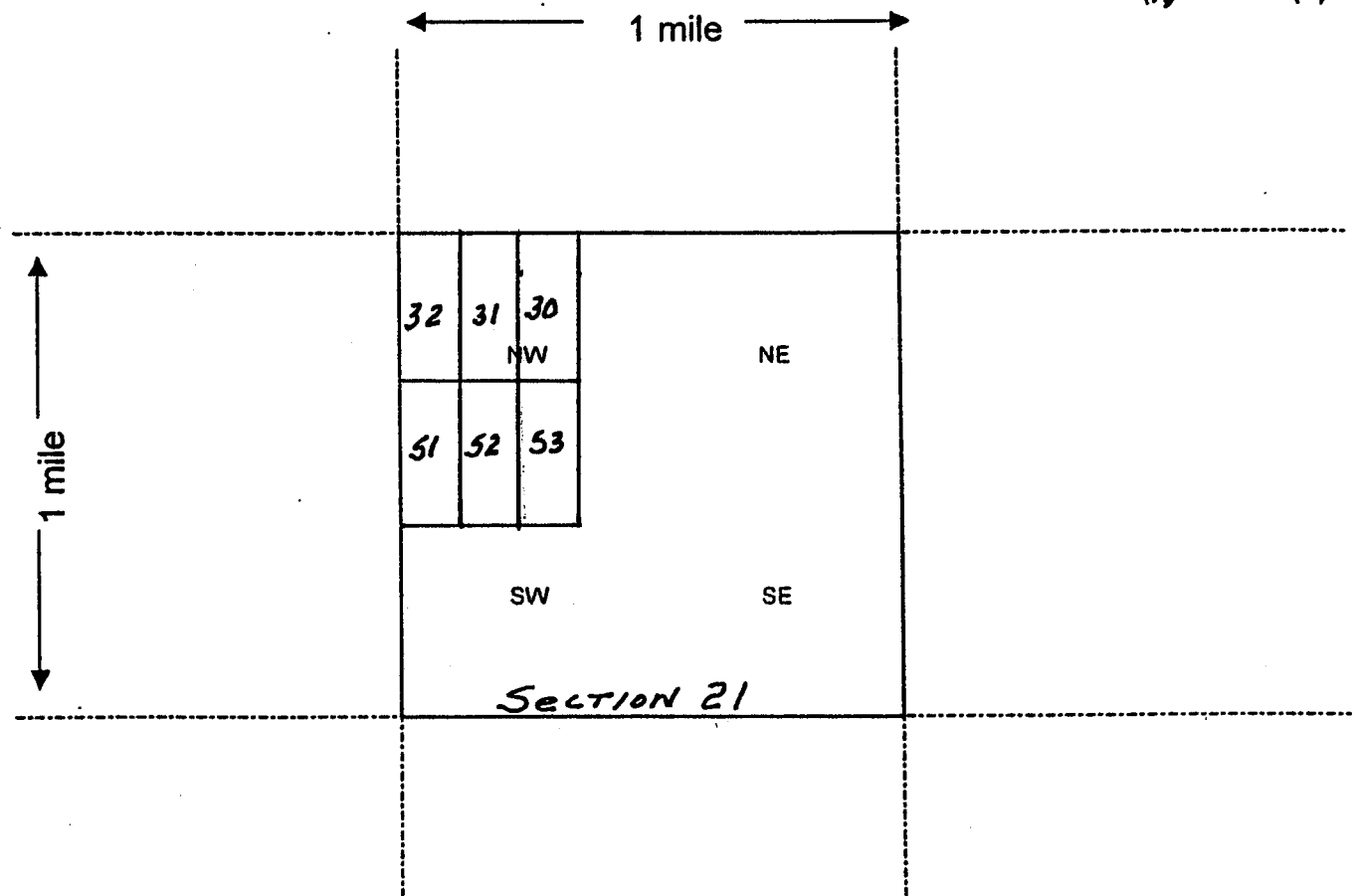
DATED AND POSTED on the ground this 15 day of Sept, 2008

LOCATOR (s) [Signature]

Form MCF100
Revised July 2005

MINING CLAIM MAP

Lode (X) Placer ()



Scale : 1" = 2000 feet

1. The above map depicts the RC-52 mining claim, which is located in Section (s) 21, Township 6 North, Range 14 East, Gila and Salt River Base and Meridian, Gila County, Arizona.

2. The type of corner and location monuments used are as follows: 2" x 2" x 4' Wood Post

3. The bearings and distances in degrees and feet between claim corners are as depicted on the map.

Form MCF100a
Revised July 2005

LOCATION NOTICE FOR LODE MINING CLAIM

NOTICE IS HEREBY GIVEN that the RC-53

_____ lode mining claim has been located

by Geoxplor Corp. whose current mailing

address is 3655 West Anthem Way

Suite 109-293, Anthem, AZ 85086

RECEIVED
B.L.M. AZ STATE OFFICE
2008 OCT 21 A 10:19
PHOENIX, AZ
BLM
Date
Stamp

The general course of this claim is North-South and it is situated in Gila

County, Arizona. This claim is 1,500 feet in length and 600 feet in width. This claim runs

from the location monument on which this location notice is posted approximately 10 feet in a

North direction to the NORTH end line and 1,490 feet in a South direction to the

South end line. This claim is marked by six monuments, one at each corner and one at the center of each end line of the claim.

The location monument on which this notice is posted is situated within Section 21, Township 6N

_____, Range 14 ERSZ, Gila Salt River Base and Meridian, Arizona and this claim encompasses portions

of the following quarter section (s), section (s), Township (s) and Range (s) NW/SW QUARTERS

SECTION 21, T6N, R14E

Gila Salt River Base and Meridian, Arizona.

The locality of this claim with reference to some natural object or permanent monument and additional information

(if any) concerning its locality are as follows: The NW corner is 1500'

South and 1200' East of the NW corner

SECTION 21, T6N R14E

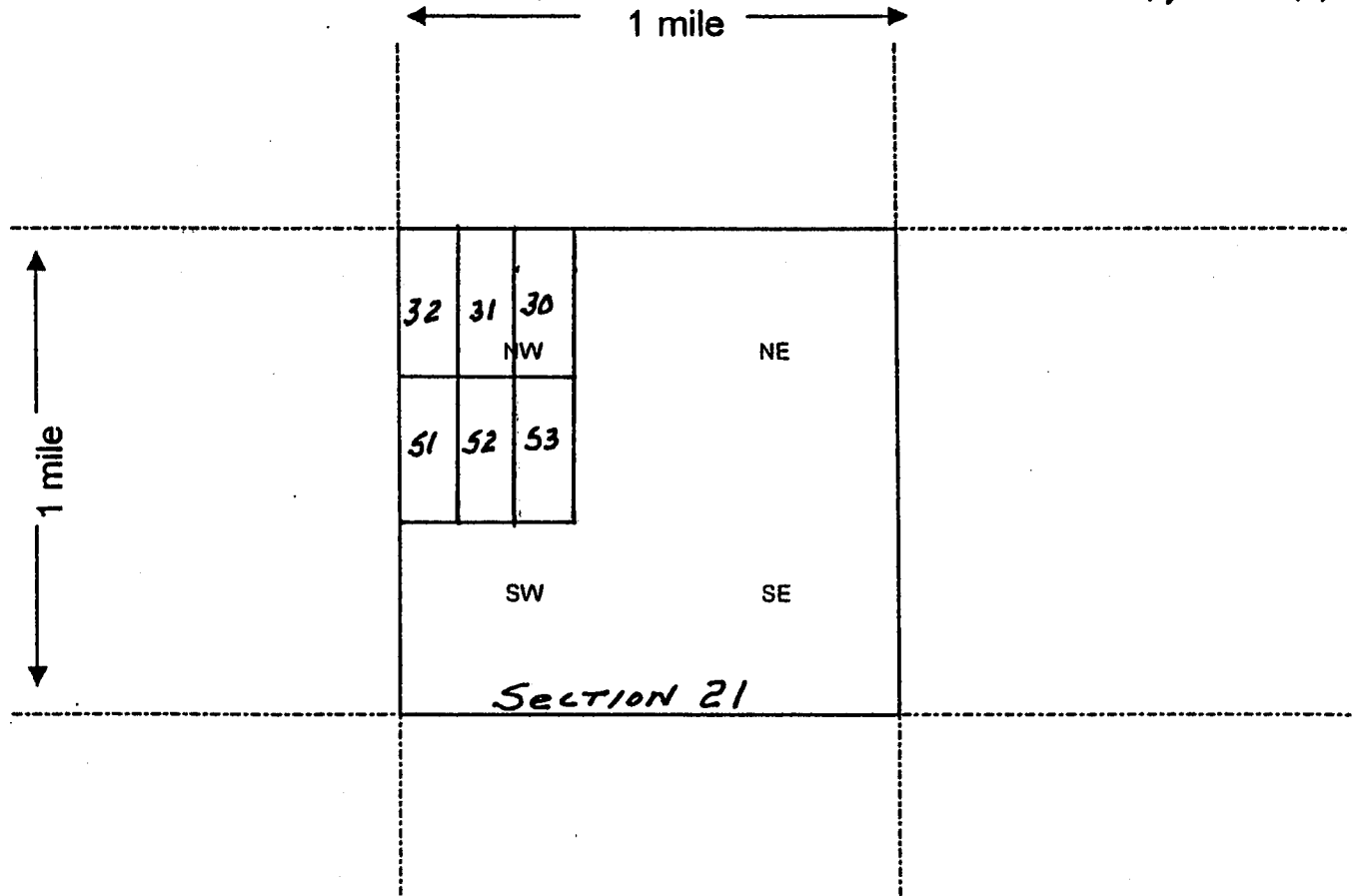
DATED AND POSTED on the ground this 15 day of Sept, 2008.

LOCATOR (s) _____

Form MCF100
Revised July 2005

MINING CLAIM MAP

Lode (X) Placer ()



Scale : 1" = 2000 feet



1. The above map depicts the RC-53 mining claim, which is located in Section (s) 21, Township 6 North, Range 14 EAST, Gila and Salt River Base and Meridian, Gila County, Arizona.

2. The type of corner and location monuments used are as follows: 2" x 2" x 4' Wood Post

3. The bearings and distances in degrees and feet between claim corners are as depicted on the map.

Form MCF100a
Revised July 2005

DEPARTMENT OF INTERIOR
BUREAU OF LAND MANAGEMENT

Input Parameters for Geographic Report with Land

System Id = CR

Admin State = AZ

Geo State = AZ

Casetype Begins With

Case Disp Txt = AUTHORIZED, CANCELLED, EXPIRED, PENDING, REJECTED, RELINQUISHED, WITHDRAWN

Mer Twp Rng = 14 0060N 0140E

Section = 017, 018, 019, 020, 021

Mtrs =

Commodity =

Commodity Txt =

Pending Org =

Pend Org Decode =

Total Rows Returned: 0

